

Improved Advection, Resolution, Performance, and Community Access in the New Generation (Version 13) of the High Performance GEOS-Chem Global Atmospheric Chemistry Model (GCHP)

5 Randall V. Martin¹, Sebastian D. Eastham², Liam Bindle¹, Elizabeth W. Lundgren³, Thomas L. Clune⁴,
Christoph A. Keller^{4,5,†}, William Downs^{3,&}, Dandan Zhang¹, Robert A. Lucchesi⁴, Melissa P. Sulprizio³,
Robert M. Yantosca³, Yanshun Li¹, Lucas Estrada³, William M. Putman⁴, Benjamin M. Auer⁴, Atanas
L. Trayanov⁴, Steven Pawson⁵, Daniel J. Jacob³

¹Department of Energy, Environmental & Chemical Engineering, Washington University in St. Louis, St. Louis, MO, USA

²Laboratory for Aviation and the Environment, Massachusetts Institute of Technology, Cambridge, MA, USA

10 ³John A. Paulson School of Engineering and Applied Sciences, Harvard University, Cambridge, MA, USA

⁴Global Modeling and Assimilation Office, NASA Goddard Space Flight Center, Greenbelt, MD, USA

⁵Universities Space Research Association, Columbia, MD, USA.

[†]Now at Morgan State University, MD, USA

[&]Now at Rosenstiel School of Marine and Atmospheric Science, University of Miami, FL, USA

15 *Correspondence to:* Randall V. Martin (rvmartin@wustl.edu)

Abstract. We describe a new generation of the high-performance GEOS-Chem (GCHP) global model of atmospheric composition developed as part of the GEOS-Chem version 13 series. GEOS-Chem is an open-source grid-independent model that can be used online within a meteorological simulation or off-line using archived meteorological data. GCHP is an offline implementation of GEOS-Chem driven by NASA Goddard Earth Observing System (GEOS) meteorological data for
20 massively parallel simulations. Version 13 offers major advances in GCHP for ease of use, computational performance, versatility, resolution, and accuracy. Specific improvements include (a) stretched-grid capability for higher resolution in user-selected regions, (b) more accurate transport with new native cubed-sphere GEOS meteorological archives including air mass fluxes at hourly temporal resolution with spatial resolution up to C720 (~12 km), (c) easier build with a build system generator (CMake) and a package manager (Spack), (d) software containers to enable immediate model download and
25 configuration on local computing clusters, (e) better parallelization to enable simulation on thousands of cores, and (f) multi-node cloud capability. The C720 data are now part of the operational GEOS Forward Processing (GEOS-FP) output stream, and a C180 (~50 km) consistent archive for 1998-present is now being generated as part of a new GEOS-IT data stream. Both of these data streams are continuously being archived by the GEOS-Chem Support Team for access by GCHP users. Directly using horizontal air mass fluxes rather than inferring from wind data significantly reduces global mean error in
30 calculated surface pressure and vertical advection. A technical performance demonstration at C720 illustrates an attribute of high resolution with population-weighted tropospheric NO₂ columns nearly twice those at a common resolution of 2°x2.5°.

1 Introduction

Atmospheric chemistry and composition are central drivers of climate change, air quality, and biogeochemical cycling. They are next frontiers for Earth system model (ESM) development (NRC, 2012). Modeling of atmospheric chemistry is a grand scientific and computational challenge because of the need to simulate hundreds of gaseous and aerosol chemical species stiffly coupled to each other and interacting with transport on all scales. There is considerable demand for high-resolution atmospheric chemistry models from a broad community of researchers and stakeholders with interest in simulating a range of problems at local to global scales. But software engineering complexity and computational cost have been major barriers to access.

Atmospheric chemistry models solve the 3-D continuity equations for an ensemble of reactive and coupled gaseous/aerosol chemical species with terms to describe emissions, transport, chemistry, aerosol microphysics, and deposition (Brasseur and Jacob, 2017). The model may be integrated “online” within a meteorological model or ESM, with the chemical continuity equations solved together with the equations of atmospheric dynamics, or “offline” as a chemical transport model (CTM) where the chemical continuity equations are solved using external meteorological data as input. The online approach has the advantage of more accurately coupling chemical transport to dynamics, and has specific application to the study of aerosol-chemistry-climate interactions. It also enables consistent chemical and meteorological data assimilation. The offline approach has advantages of accessibility, cost, portability, reproducibility, and straightforward application to inverse modeling. The broad atmospheric chemistry community can easily access an offline CTM for reusable applications that advance atmospheric chemistry knowledge, but access to an online model is more limited and complicated. Ideally, the same state-of-the-art model must be able to operate both online and offline.

The GEOS-Chem atmospheric chemistry model (GEOS-Chem, 2022) delivers this joint online-offline capability. GEOS-Chem is an open-source global 3-D model of atmospheric composition used by hundreds of research groups around the world for a wide range of applications. It simulates tropospheric and stratospheric oxidant-aerosol chemistry, aerosol microphysics, carbon gases, mercury, and other species (e.g., Eastham et al., 2014;Kodros and Pierce, 2017;Friedman et al., 2014;Li et al., 2017;Shah et al., 2021;Wang et al., 2021). GEOS-Chem has been developed and managed continuously for the past 20 years (starting with Bey et al. (2001)) as a grass-roots community effort. The online version is part of the Goddard Earth Observation System (GEOS) of the NASA Global Modeling and Assimilation Office (GMAO) (Long et al., 2015;Hu et al., 2018;Keller et al., 2021) and has been implemented in other climate and meteorological models as well (Lu et al., 2020;Lin et al., 2020;Feng et al., 2021). The offline version uses exactly the same scientific code and is driven by GEOS meteorological data or by other meteorological fields (Murray et al., 2021). The offline GEOS-Chem has wide appeal among atmospheric chemists because it is a comprehensive, cutting-edge, open-source, well-documented modeling resource that is easy to use and modify but also has strong central management, version control, and user support through a GEOS-Chem Support Team (GCST) based at Harvard University and at Washington University.

The standard offline version of GEOS-Chem (“GEOS-Chem Classic”) is designed for easy use and a simple code base but
65 relies on shared-memory parallelization and a rectilinear longitude-latitude grid, limiting its flexibility and scalability for
high-resolution applications in modern High Performance Computing (HPC) environments. A high-performance version of
GEOS-Chem (GCHP) was developed by Eastham et al. (2018) to address this limitation. GCHP is a grid-independent
implementation of GEOS-Chem using Message Passing Interface (MPI) distributed-memory parallelization enabled through
the Earth System Modeling Framework (ESMF, 2022) and the Modeling Analysis and Prediction Layer (MAPL), in the
70 same way as the GEOS system (Long et al., 2015;Hu et al., 2018;Suarez et al., 2007;Eastham et al., 2018). GCHP operates
on atmospheric columns as its basic computation units, with grid information specified at runtime through ESMF. Chemical
transport is simulated using a finite volume advection code (FV3), allowing GEOS-Chem simulations to be performed on the
native GEOS cubed-sphere grid (Putman and Lin, 2007), but the scientific code base is otherwise the same as GEOS-Chem
Classic. GCHP enables GEOS-Chem simulations to be conducted with high computational scalability on up to a thousand
75 cores (Eastham et al., 2018; Zhuang et al., 2020), so that global simulations of stratosphere–troposphere oxidant–aerosol
chemistry with very high resolution become feasible.

Here we describe development of a new generation of GCHP (version 13) for improved advection, resolution, performance,
and community access. Section 2 provides background on GEOS-Chem and GCHP. The MAPL coupler and GEOS system
are described in Section 3. Section 4 provides a high-level overview of developments in the GCHP version 13 series, that are
80 elaborated upon in sections 5-6 for primarily scientific developments and sections 7-8 for primarily software engineering
developments. A performance demonstration in Section 9 is followed by a section on future needs and opportunities. This
new generation of GCHP is extensively documented on our GCHP Read The Docs site (GCST, 2022a).

2 GEOS-Chem and GCHP

GEOS-Chem simulates the evolution of atmospheric composition by solving the system of coupled continuity equations for
85 an ensemble of m species (gases or aerosols) with concentration vector $\mathbf{n} = (n_1, \dots, n_m)^T$:

$$\frac{\partial n_i}{\partial t} = -\nabla \bullet (n_i \mathbf{U}) + P_i(\mathbf{n}) - L_i(\mathbf{n}) + E_i - D_i \quad i \in [1, m] \quad (1)$$

Here \mathbf{U} is the wind vector (including subgrid components parameterized as boundary layer mixing and wet convection);
 $P_i(\mathbf{n})$ and $L_i(\mathbf{n})$ are the local production and loss rates of species i from chemistry and/or aerosol microphysics, which depend
on the concentrations of other species; and E_i and D_i represent emissions and deposition. Equation (1) is solved by operator
90 splitting of the transport and local components over finite time steps. The local operator,

$$\frac{dn_i}{dt} = P_i(\mathbf{n}) - L_i(\mathbf{n}) + E_i - D_i \quad i \in [1, m] \quad (2)$$

includes no transport terms and thus reduces to a system of coupled first-order ordinary differential equations (ODEs). We refer to it as the GEOS-Chem chemical module even though it also includes terms for emission, deposition, and aerosol microphysics.

95 GEOS-Chem includes routines to conduct all of the operations in equation (1). The simulations can be conducted either offline or online. The offline mode uses archived meteorological data, including \mathbf{U} and other variables, to solve equation (1). This includes transport modules for grid-resolved advection, boundary layer mixing, and wet convection. The online mode uses the GEOS-Chem chemical module (equation (2)) to solve for the local evolution of chemical species within a meteorological model where transport of the chemical species is done independently as part of the meteorological model
100 dynamics instead of the GEOS-Chem transport modules.

The standard offline implementation of GEOS-Chem uses NASA GEOS meteorological archives as input, currently either from the Modern-Era Retrospective analysis for Research and Applications, Version 2 (MERRA-2) for 1980 to present, or from the GEOS Forward Processing (GEOS-FP) product generated in near-real-time. In GEOS-Chem Classic, first described by Bey et al. (2001), the model provides a choice of rectilinear latitude-longitude Eulerian grids with shared-memory
105 parallelization. The coding architecture is simple but efficient parallelization is limited to a single node with tens of cores. GEOS-Chem Classic can be used in principle at the native resolutions of MERRA-2 ($0.5^\circ \times 0.625^\circ$) or GEOS-FP ($0.25^\circ \times 0.3125^\circ$), but global simulations are limited in practice to $2^\circ \times 2.5^\circ$ or $4^\circ \times 5^\circ$ horizontal resolution because of the inefficient parallelization and prohibitive single-node memory requirements. Native-resolution simulations can be conducted for regional/continental domains (Li et al., 2021; Zhang et al., 2015), with boundary conditions from an independently
110 conducted coarse-resolution global simulation. However, with simulated atmospheric chemistry continuously increasing in computational complexity and the performance of individual computational nodes relatively stagnant, the restrictions of running on a single node increasingly force users to choose between speed, resolution, and accuracy.

GCHP, first described by Eastham et al. (2018) evolved the offline implementation of GEOS-Chem to a grid-independent formulation with MPI distributed-memory parallelization. The grid-independent formulation of GEOS-Chem, originally
115 developed by Long et al. (2015) for online applications, enables the model to operate on any horizontal grid specified at run time. The model solves for the chemical module (equation (2)) on 1-D vertical columns of the user-specified grid, and passes the updated concentrations at each time step to the transport modules. In GCHP, this grid-independent formulation is exploited in an offline mode with the MAPL coupler and ESMF to operate GEOS-Chem on the native cubed-sphere of the GEOS meteorological model. MAPL/ESMF delivers the MPI capability allowing for efficient parallelization on up to a
120 thousand cores (Eastham et al., 2018; Zhuang et al., 2020) and enables global simulations at the native resolution of the GEOS meteorological data. At the same time, GCHP can still be run on a single node with similar performance as GEOS-Chem Classic for low-resolution applications.

Figure 1 shows the general architecture of GCHP. MAPL couples the different components of the model (gridded components), providing and receiving inputs, and handles parallelization. Meteorological and other data are read through the
125 ExtData module and re-gridded as needed to the desired cubed-sphere resolution. Advection on the cubed-sphere is done

with the offline FV3 module of Putman and Lin (2007). GEOS-Chem updates the chemical concentrations over model time steps in 1-D columns corresponding to the model grid, including subgrid vertical transport from boundary layer mixing and wet convection. Model output diagnostics are archived through the History module. GCHP is written in Fortran with the option to use either Intel or GNU compilers. Beyond the NetCDF libraries required for GEOS-Chem, GCHP’s additional dependencies (external standalone libraries) are an MPI implementation and ESMF.

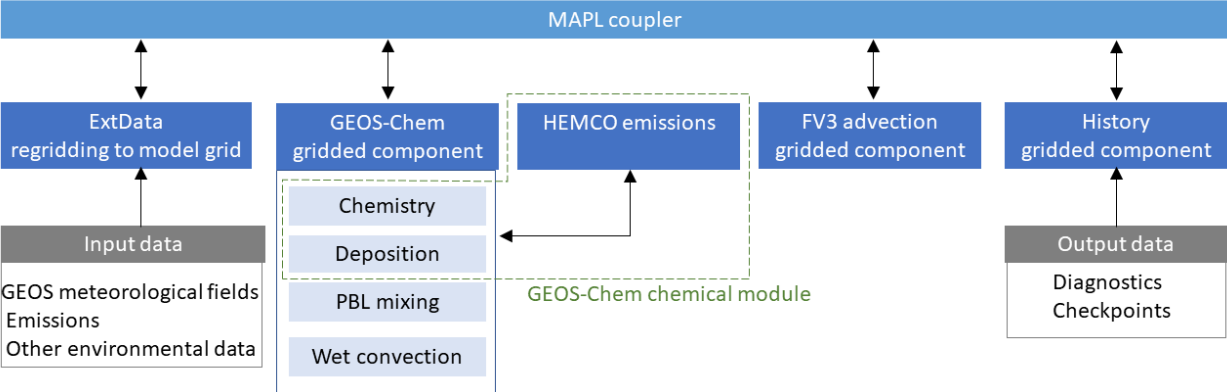


Figure 1: Schematic of GCHP architecture. The model consists of four gridded components (ExtData, GEOS-Chem, FV3, History) exchanging information through the MAPL coupler. The HEMCO emissions module communicates directly with the GEOS-Chem gridded component in the current GCHP architecture, but it can also be used as a separate gridded component in other model architectures (Lin et al., 2021). The GEOS-Chem gridded component includes planetary boundary layer (PBL) mixing and wet convective transport of species as governed by the GEOS meteorological fields passed through MAPL. ‘Chemistry’ also includes aerosol microphysical processes for which the continuity equations are analogous. The GEOS-Chem chemical module as defined in the text and illustrated in the Figure includes emissions, chemistry, and deposition and would be the unit passed to a meteorological model or ESM in online applications.

3 MAPL and GEOS

3.1 MAPL overview

MAPL is an infrastructure layer that leverages ESMF to provide services that simplify the process of coupling model components and enforce certain consistency conventions across components. In particular, MAPL provides high-level interfaces that allow developers of gridded components to readily specify the imports, exports, and internal states for their components as well as to hierarchically incorporate “child” components. The “generic” layer in MAPL translates the high-level specifications to register initialize/run/finalize methods with ESMF, allocate storage, create ESMF fields and states, and enable the use of shared pointers wherever possible to reduce memory and performance overheads. This generic layer additionally provides common services across components such as checkpoint and restart.

MAPL also provides two highly-configurable ESMF components: ExtData and History which manage spatially distributed input and output respectively as described in Section 2. MAPL automatically aggregates all component exports to make them available to the History component for output. If a parent cannot provide a value for any given import of its children, that

import is labelled as “unsatisfied” and is automatically incorporated into the import state of the parent. Any imports that remain unsatisfied at the top of the hierarchy are routed to the ExtData component which attempts to provide values from file data. ExtData and History have the capability to automatically regrid to and from the model and component grid with a variety of temporal sampling and horizontal interpolation options.

MAPL also fills some gaps in ESMF functionality, though the nature of those gaps continually evolves as both frameworks advance. Currently MAPL provides a regridding method not yet available in ESMF, namely the ability to regrid horizontal fluxes in an exact manner for integral grid resolution ratios. MAPL also extends ESMF regridding options to implement methods that provide for “voting” (majority of tiles on exchange grid wins), “fraction” (what fraction of tiles on exchange grid have a specific value), and vector regridding of tangent vectors on a sphere.

A major performance bottleneck in the original version of GCHP as described in Eastham et al. (2018) was in the reading of input data. The current version of MAPL includes optimizations to the ExtData layer used for input with elimination of redundant actions and use of multiple cores on a single node for data input, thereby reducing the input computational cost. GCHP timing tests with this new capability are presented in section 8.5.

165 3.2. GEOS system

The GEOS system of NASA GMAO provides meteorological inputs needed by GEOS-Chem including wind and pressure information, humidity and precipitation data, as well as surface variables such as soil moisture, friction velocity and skin temperature. The full list of meteorological input data used by GEOS-Chem can be found on the GEOS-Chem webpage (GCST, 2022b).

Table 1 contains an overview of GMAO data products used by GEOS-Chem at the start of this work. The GEOS-FP and MERRA-2 data products used to drive GEOS-Chem are generated by the GEOS ESM and Data Assimilation System (DAS), consisting of a suite of modular model components connected through the ESMF/MAPL software interface (Todling and Akkraoui, 2018). GEOS-FP (Lucchesi, 2017) uses the most recent validated version of the GEOS ESM system and produces meteorological and aerosol analyses and forecasts in near real time. Currently (version 5.27.1), it runs on a cubed-sphere grid with a horizontal resolution of C720 (approx. $12 \times 12 \text{ km}^2$) where the resolution of the cubed-sphere output is indicated by CN, and N is the number of grid boxes on one edge of one face of the cubed-sphere. Thus the total number of cells in one model level is $6N^2$. The outputs from this system have been conventionally archived on a latitude-longitude grid with a horizontal resolution of $0.25^\circ \times 0.3125^\circ$, incurring loss of resolution and accuracy in vector fields as presented in Section 6. MERRA-2 is a meteorological and aerosol reanalysis from 1980 to present produced with a stable version of GEOS (Gelaro et al., 2017). MERRA-2 simulations are conducted at a lower horizontal resolution than GEOS-FP (C180 vs. C720), and all MERRA-2 fields are archived on a latitude-longitude grid with a horizontal resolution of $0.5^\circ \times 0.625^\circ$. For both GEOS-FP and MERRA-2, traditional archival has been at one-hour temporal resolution for surface variables and three-hour temporal resolution for 3D variables such as winds. Winds are defined at the center of the grid cell (A-Grid staggering using the notation introduced by Arakawa and Lamb (1977)), while mass fluxes are defined at the center of the relevant grid edges in

185 2D contexts and interfaces of the discrete volumes of the grid in 3D contexts (C-Grid staggering) as further described in
 Section 6.2. New cubed-sphere archives including mass fluxes are described in Section 6.3. The GEOS-Chem Support Team
 historically reprocessed GEOS data into specific input formats including coarser resolution and nested domains for use by
 GEOS-Chem Classic. The FlexGrid option implemented in GEOS-Chem version 12.4 enabled the generation of coarse-grid
 and custom nested data on the fly at run time (Shen et al., 2021b) but other reprocessing of the native fields was still required
 190 for GCHP. Access to pre-generated coarse-grid archives (2°×2.5° and 4°×5°) and pre-cut nested domains is still supported for
 GEOS-Chem Classic, but the reprocessing can now be skipped for GCHP as described in Section 6.4.

Table 1: GMAO data products used by GEOS-Chem at start of this work

Attribute	MERRA-2	GEOS-FP
Archived horizontal resolution	0.5°x0.625°	0.25°x0.3125°
Temporal resolution of surface variables	One-hour	One-hour
Temporal resolution of 3D variables	Three-hour	Three-hour
Archived advection variables	Winds	Winds
Archive period	1980-present	2013-present

4 Overview of new capabilities in the GCHP version 13 series

Table 2 contains an overview of the new capabilities for GCHP that have been implemented as part of the version 13 series
 195 for improved advection, resolution, performance, and community access.

Table 2: Overview of new capabilities in the GCHP version 13 series

Feature	Section ^a
Stretched-grid capability for higher resolution in user-selected regions	5
More accurate transport through use of mass fluxes on the cubed-sphere grid	6.1 & 6.2
New hourly native cubed-sphere GEOS meteorological archives	6.3
Direct ingestion of GEOS meteorological archives	6.4
Advances in ESM coupling and software collaboration	7
Easier build with a build system generator (CMake) and a package manager (Spack)	8.1 & 8.2
Software containers to enable immediate model download and configuration on local computing clusters	8.3
Improved error and output diagnostics	8.4
Better parallelization to enable simulations on thousands of cores	8.5
Multi-node cloud capability	8.6

^a Section of the manuscript where the new capability is discussed

200 Advection was improved by directly ingesting mass fluxes instead of winds as described in Section 6.1, by conducting simulations directly on the native cubed-sphere grid of the meteorology, and through high-resolution meteorological archives. The use of mass fluxes is particularly important for accurate vertical transport in the stratosphere where weak vertical motion increases susceptibility to errors from use of winds. Conducting simulations directly on the cubed-sphere reduces errors from regriding to and from a latitude-longitude grid to and from the cubed-sphere grid, and from 205 restaggering to and from the center of a grid cell to and from the center of a grid edge as described in section 6.2.

Resolution was improved through the generation of hourly GEOS archives for advection variables, with resolution up to cubed-sphere C720 (~12 km) and development of a stretched-grid capability for regional refinement. The GEOS-FP C720 advection archive began production on March 11, 2021 and is continuing operationally. Hourly archiving (instead of three-hourly previously) of the advection variables (air mass fluxes, specific humidity, Courant numbers, and surface pressure) 210 significantly reduces transport errors associated with transient (eddy and convective) advection (Yu et al., 2018). The cubed-sphere archive is most critical for advection variables since they increase the accuracy of the transport simulation. An in-progress GEOS-IT archive for the period 1998-present includes cubed-sphere archives of all meteorological variables at hourly C180 resolution as described in Section 6.3. The stretched-grid capability was described in Bindle et al. (2021) and is summarized in Section 5.

215 Performance was improved through better parallelization as described in Section 8.5, enabling efficient simulations on thousands of cores. The improved parallelization was achieved by updating the MAPL software to take advantage of improvements in input efficiency that eliminated the previous computational bottleneck as described in Section 3.1.

Community access was facilitated by improving the build system through a build system generator (CMake) and a package manager (Spack), by offering software containers, by improving error and output diagnostics, and by developing a multi- 220 node cloud capability. Use of the CMake build system generator described in section 8.1 (a) improved the robustness of the build, (b) improved the maintainability of the build system, and (c) made building GCHP easier for users. Use of the Spack package manager described in section 8.2 eased the installation of GCHP by specifying precisely how to build GCHP for different versions, configurations, platforms, and compilers. Use of containers enabled immediate download and configuration for cloud environments and for local environments that support containers, as described in section 8.3.

225 Improved error and output diagnostics facilitate debugging and evaluation, as described in section 8.4. The ability for GCHP to directly use GEOS meteorological archives opened up new capabilities for near-real-time simulations as presented in section 6.4.

5 Stretched grid

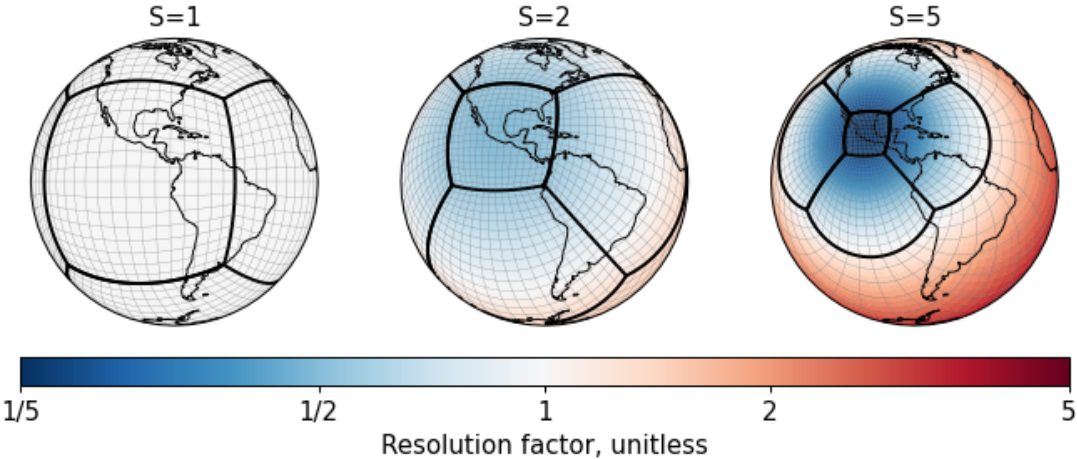
230 A limitation of the original version of GCHP was the absence of a grid-refinement capability over regions of specific interest. GEOS-Chem Classic has a nested-grid capability to allow native-resolution simulations over regional or continental domains with dynamic boundary conditions from the global simulation (Wang et al., 2003), and these domains can be defined at runtime with the FlexGrid facility (Li et al., 2021). This is not possible in GCHP because there is not yet a mechanism to specify boundary conditions in a non-global domain and because FlexGrid only supports latitude-longitude grids.

235 grids. Bindle et al. (2021) implemented grid stretching as a means for regional grid refinement in GCHP. Grid-stretching in GCHP uses a modified Schmidt (1977) transform (Harris et al., 2016) to "stretch" the cubed-sphere grid for all input data through ExtData to create a refinement. The user has control over the refinement location and strength using three runtime parameters; the *stretch-factor* controls the refinement strength, and the *target-latitude* and *target-longitude* control the refinement location.

240 Several recent developments enabled the implementation of the stretched-grid capability in GCHP. Harris et al. (2016) developed the stretched-grid capability for the FV3 advection code used in GCHP. The MAPL framework added support for that capability. An archive of state-dependent emissions at native resolution was developed for GEOS-Chem, producing consistent emissions regardless of the model grid (Weng et al., 2020; Meng et al., 2021).

Figure 2 shows a visualization of the stretched grid. A key advantage of grid-stretching compared to other refinement techniques, such as nesting, is the smoothness of the transition from the region of interest to the global background.

245 Stretching does not change the logical structure (topology) of the grid, and two-way coupling is inherent; this means stretching can be implemented without major structural changes to the model or the need for a component to couple the simulation across distinct model grids.



250 **Figure 2: Visualization of grid stretching for two refinement scenarios using stretch factors (S) on a C16 cubed-sphere. Resolution factor is the relative change of grid box edge length induced by stretching. Adapted from Bindle et al. (2021).**

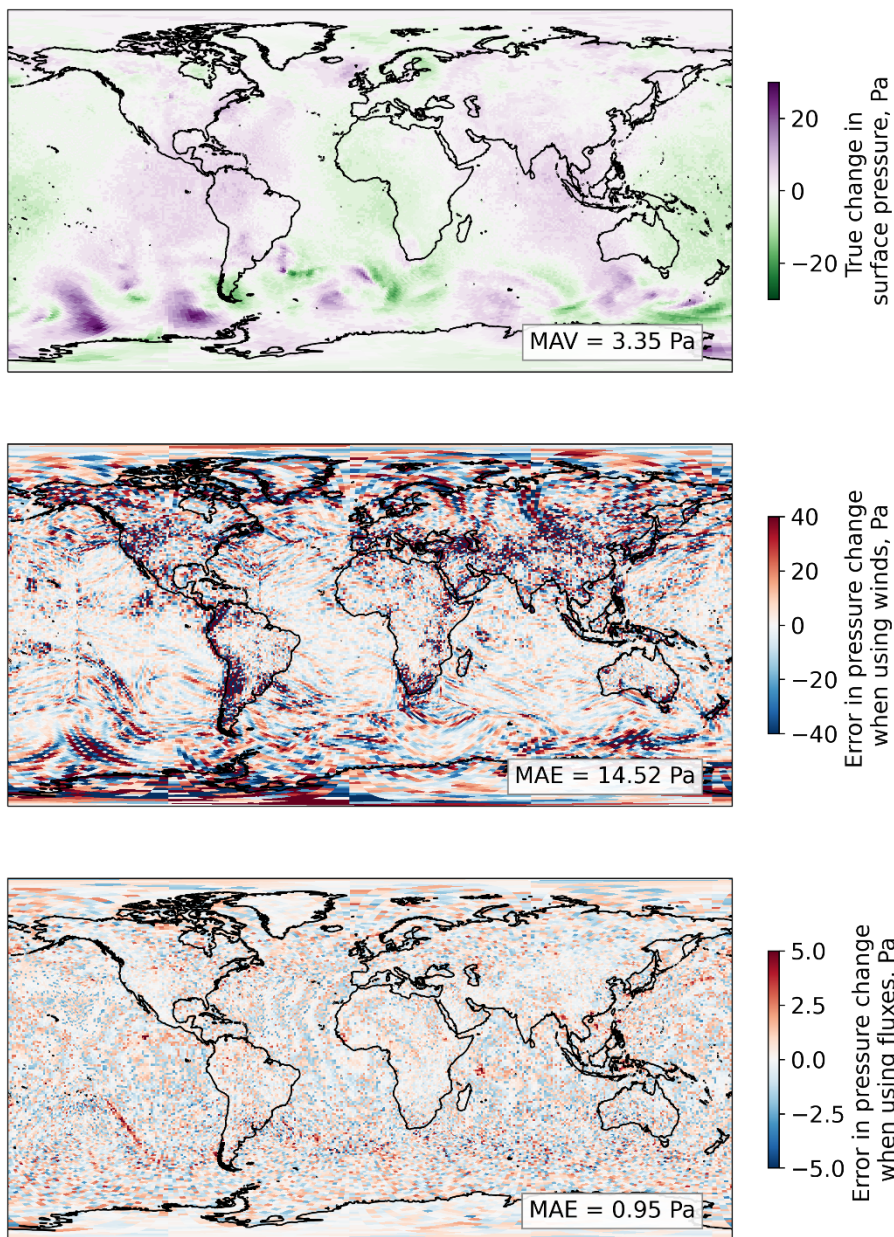
6. Development and application of GEOS cubed-sphere archives

The GEOS operational meteorological archives (GEOS-FP and MERRA-2) have historically been provided only on a rectilinear latitude-longitude grid, rather than on the native cubed-sphere grid. This was intended to facilitate general georeferencing use of the GEOS data but is a drawback for GCHP because of its need to convert the latitude-longitude data back to the cubed-sphere grid during input at runtime leading to errors through regridding and restagging. In addition, the previous operational archives included only horizontal winds rather than air mass fluxes, so that advection in GCHP required a pressure fixer to reconcile changes in air convergence and surface pressure (Horowitz et al., 2003; Jöckel et al., 2001). Here we describe the capabilities to directly use (a) mass fluxes instead of winds and (b) data on the cubed-sphere instead of latitude-longitude grid. We then describe two new archives: (a) an operational hourly archive at C720 (~12 km) resolution and (b) an hourly long-term archive at C180 resolution over 1998-present. We begin with an assessment of mass flux archival on the cubed-sphere. We then describe the data streams being generated, and their archival by the GEOS-Chem Support Team for access by GCHP users.

6.1. Mass fluxes versus winds

Standard meteorological archives include time-averaged horizontal winds and changes in surface pressure over the averaging time period of the archive, typically a few hours. A long-standing source of error in offline models has been the need to use the archived wind speeds to estimate the air mass fluxes between cells. As the pressure changes over the averaging time period, the instantaneous wind carries variable mass that is not captured by the wind speed average. In other words, the convergence computed from the time-averaged winds is not consistent with the archived change in surface pressure. Perfectly correcting for this error is impossible (Jöckel et al., 2001) although can be compensated for in offline models such as GEOS-Chem Classic by adjusting the winds with a so-called pressure fixer (Prather et al., 1987; Horowitz et al., 2003). But it can result in large error in vertical mass transport, which is inferred from the horizontal winds and the change in surface pressure. The problem can be solved by including air mass fluxes as part of the meteorological archive, but to our knowledge this had not previously been done for operational meteorological data products.

Figure 3 illustrates the error in surface pressure as computed from air mass convergence using either winds or air mass fluxes archived from a test GEOS C90 archive over a 5-minute timestep. The top panel shows the surface pressure tendency from the archive. The middle panel shows the error in this quantity when computed from the archived mass fluxes. The bottom panel shows the error when computed from the archived winds. We find that using mass fluxes directly rather than inferring them from wind data reduces the mean absolute error in the surface pressure tendency from 15 Pa to 1.0 Pa. Remaining errors reflect differences from water evaporation and precipitation that are implicitly included in the pressure tendency derived from the meteorological data.



285 **Figure 3: Illustration of the error in surface pressure change when computed from air mass convergence in an offline model using**
archived air mass fluxes or winds. Top: true change in surface pressure over a 5-minute time step as computed in a GEOS
meteorological simulation at C90 resolution for July 1, 2019. Mean absolute value (MAV) is inset. Middle: error in the pressure
change when computed using the archived air mass fluxes from that GEOS simulation. Mean absolute error (MAE) is inset.
Bottom: error when the pressure change is computed from the archived winds. Note change in scale.

290 The use of air mass fluxes in the meteorological archive requires a new approach for regridding. Mass fluxes are defined
across grid cell edges, rather than at the cell center or averaged over the cell, with basis vectors that change across faces of
the cubed-sphere. Thus if a simulation must be performed at a coarser resolution than the input data, typical regridding

strategies such as area-conserving averaging or bilinear interpolation are not appropriate. Instead, for simulations performed at a resolution which is an integer divisor of the native-resolution data (e.g. C90 or C180 for C360), fluxes are summed. This is because the total flux across the edges of a grid cell at coarse resolution is the sum of the fluxes across the coincident edges of grid cells in the native-resolution data. Fluxes across cell edges which are not coincident are ignored, as these correspond to “internal” fluxes. We address this integer regridding need through a new capability for MAPL as noted in Section 3.1.

A related source of error in the original version of GCHP arose from the treatment of moisture in air mass fluxes. The original version of GCHP computed dry air mass fluxes for advection from winds and “dry pressures”, which needed to be estimated from the surface pressure and specific humidities supplied by GMAO. To reduce this error source, we implement into GCHP the capability to use total air mass fluxes for advection directly, thus eliminating the need for conversion.

6.2. Regridding and restagging

Another source of error is the regridding and restagging of advection data vector fields to latitude-longitude winds from the cubed-sphere mass fluxes and vice versa, operations that do not preserve the divergence of the vector field. Here we refer to wind as the advection data in an unstaggered grid formation (A-grid) with basis vectors North and East, and mass flux as the advection data in a staggered grid formation (C-grid) with local basis vectors which are perpendicular to the interfaces of the simulation grid-cells. Regridding changes the collocated grids of the vector components (i.e., A-grid) from latitude-longitude to cubed-sphere. Restagging changes the grids of the vector components themselves; in an A-grid the grids of the vector components are collocated and identical to the simulation grid, but in a C-grid the grids of the vector components are distinct and are located at the interfaces of the discrete volumes of the simulation grid. Conceptually, the difference between a vector field on an A-grid and a C-grid is the distinction between wind (air flow in the North and East directions, defined at one location) and mass flux (air exchange between the finite volumes of the simulation grid, not defined at a single location).

To evaluate the effects of a C-grid cubed-sphere advection data (i.e., mass fluxes) versus A-grid latitude-longitude advection data (i.e., winds), we compare calculations of vertical air mass fluxes, J_z . Vertical mass fluxes are expected to be particularly sensitive to errors because they are computed from the convergence of horizontal mass fluxes. We use advection input data archives on a C180 cubed-sphere with C-grid mass fluxes and a $0.5^\circ \times 0.625^\circ$ latitude-longitude grid with A-grid winds. Both archives were generated by the same GEOS simulation, which had a native grid of C180. All variables on the A-grid are defined at the center of the grid cell, including both components of the wind vector, while on the C-grid the two components of the air mass flux vector are evaluated at the center of the relevant cell edge. We compare three alternative calculations of vertical mass fluxes:

$J_z(MF_{CS})$ is the vertical mass flux computed using native C180 C-grid mass fluxes; the C-grid mass fluxes are neither regridded nor restagged.

$J_z(Wind_{CS})$ is the vertical mass flux computed using C180 A-grid winds; the original C-grid air mass fluxes are converted to winds and restaggered from C- to A-grid, and then restaggered from A- to C-grid when they are loaded in GCHP. The operations involve restaggering but no regridding.

$J_z(Wind_{LL})$ is the vertical mass flux computed using $0.5^\circ \times 0.625^\circ$ A-grid winds; the original C-grid air mass fluxes are converted to winds on the latitude-longitude A-grid, and regridded from $0.5^\circ \times 0.625^\circ$ to C180 and then restaggered from A- to C-grid when they are loaded in GCHP. The operations involve both restaggering and regridding.

The operations performed to the input data for $J_z(MF_{CS})$, $J_z(Wind_{CS})$, and $J_z(Wind_{LL})$ are summarized in Table 3.

Figure 4 compares the vertical mass flux calculations in the lower troposphere (near 900 hPa), mid-troposphere (near 500 hPa), and mid-stratosphere (near 50 hPa) for a 5-minute timestep at a nominal time (2017-03-01 12:30). In the troposphere, $J_z(Wind_{LL})$ and $J_z(Wind_{CS})$ both exhibit dampened upward and downward motion compared to $J_z(MF_{CS})$, as well as spurious noise. The dampening and noise in $J_z(Wind_{CS})$ is significantly less than in $J_z(Wind_{LL})$, which is consistent with the extra regridding operations done to the $J_z(Wind_{LL})$ input data. The comparison of $J_z(Wind_{CS})$ and $J_z(MF_{CS})$ in the right column of Figure 4 demonstrates that restaggering, even on the native grid, weakens vertical advection (slope=0.92). In the stratosphere where vertical motion is weak, both $J_z(Wind_{LL})$ and $J_z(Wind_{CS})$ are dominated by noise, reinforcing the importance of mass fluxes for vertical transport processes in the stratosphere.

Table 3: Operations applied to GEOS advection data for input to GCHP^a.

	MF _{CS}	Wind _{CS}	Wind _{LL}
GEOS data	None	C ^b → A ^c restaggering (S) ^d	C → A restaggering (S)
egress		Change of basis (M) ^e	Change of basis (M)
operations			CS → LL regrid (S)
GCHP data	None	Change of basis (M)	LL → CS regrid (S)
ingress		A → C restaggering (S)	Change of basis (M)
operations			A → C restaggering (S)

^aThe GEOS native data are cubed-sphere mass fluxes on the C-grid (MF_{CS}) but are then converted in the standard archive to latitude-longitude winds on the A-grid (Wind_{LL}). The GCHP model reconverted these Wind_{LL} data to MF_{CS} for input.

^bVariables on the C-grid are defined at the center of the relevant cell edge.

^cVariables on the A-grid are defined at the center of the grid cell.

^dOperations that are a systematic source of error are marked with (S) and operations with machine-precision are marked with (M).

^eBasis vectors differ for winds versus mass fluxes.

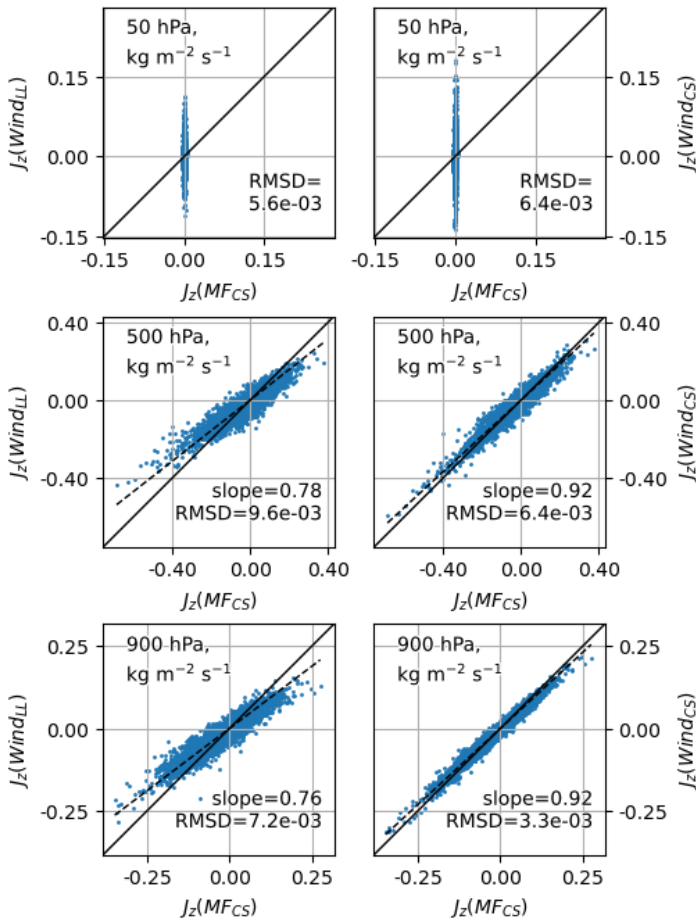


Figure 4: Comparison of vertical mass flux calculations at 50 hPa, 500 hPa, and 900 hPa in the global GCHP domain using different input fields for a 5-minute timestep at an example time (2017-March 1 12:30:00). Each point represents a grid cell at the corresponding pressure. $J_z(MF_{CS})$ is the vertical mass flux using native C180 C-grid mass fluxes. $J_z(Wind_{CS})$ is the vertical mass flux using C180 A-grid winds. $J_z(Wind_{LL})$ is the vertical mass flux calculated using $0.5^\circ \times 0.625^\circ$ A-grid winds. Note different scales for the different rows of panels.

6.3 Archive descriptions

Given the importance of cubed-sphere air mass fluxes for accuracy in off-line advection computations, and the previously noted need for higher temporal resolution to avoid smoothing of eddy and convective motions (Yu et al., 2018), two new cubed-sphere archives with hourly resolution are now being generated at GMAO as part of the GEOS-FP and GEOS-IT data streams. The generation of a new cubed-sphere GEOS-FP meteorological archive as a manageable operational product at GMAO is however a challenging task due to the additional output costs on top of the computationally intensive GEOS system. Despite the C720 resolution of the GEOS-FP system, the current operational archive is produced at $0.25^\circ \times 0.3125^\circ$ resolution (corresponding to C360) with 3-hourly 3D fields including winds, because of output limitations.

We overcome this operational hurdle in GEOS-FP by limiting the hourly production of C720 output to the advection variables, and having those archived by the GEOS-Chem Support Team on the Washington University cluster. The cubed-sphere archive is most critical for advection variables. Other meteorological variables can be conservatively regridded from the operational $0.25^{\circ} \times 0.3125^{\circ}$ archive. Advection requires only two 3D variables in the hydrostatic atmosphere of the GEOS system, namely the horizontal air mass fluxes and Courant numbers (to determine the number of substeps in the FV3 advection calculation), and 2D surface pressure. Currently the specific humidity is also archived, to allow accurate conversion between dry and total mass mixing ratios. This operational production of hourly C720 advection output has been ongoing in GEOS-FP since March 11, 2021, and this output is continuously being archived by the GEOS-Chem Support Team.

GMAO is also generating an hourly C180 full cubed-sphere GEOS-IT archive for all variables for the period 1998-present. This GEOS-IT archive will offer long-term meteorological consistency akin to the MERRA-2 archive, but on the cubed-sphere using GEOS-5.29. Both mass fluxes and winds are being archived. Two-dimensional products are also being provided on a latitude-longitude grid. This offline GEOS simulation offers the capability to archive the entire cubed-sphere dataset without the constraints of an operational system. Completion of the entire 24+ year archive expected in 2023.

6.4. Direct ingestion of GMAO meteorological data

GEOS-Chem has historically required reprocessing the GEOS meteorological data from GMAO into suitable GEOS-Chem input files. This reprocessing included modifying certain fields such as cloud optical depth into formats expected by GEOS-Chem, regridding data to coarser resolution as required by GEOS-Chem Classic, extracting regional data for pre-defined nested simulations, and flipping the vertical dimension of the arrays. We have developed the capability for GCHP to directly use the GMAO meteorological archive without modification and this is now an option in the standard model (version 13.4.0). This capability not only reduces effort, data duplication, and possible errors, but also facilitates simulations at near real time that directly read the operational post-processing and forecast data produced by GMAO.

7 Advances in ESM coupling and software engineering

Here we describe restructuring of GCHP and its interfaces in the version 13 series to address needs for tighter coupling of GCHP with the parent ESM (GEOS), for coordinated development of MAPL between the GCHP and GMAO development teams, and for reduction in GCHP build time.

The original version of GCHP (Eastham et al., 2018) was implemented as a single code base that was separate from the GEOS-Chem code base, that included copies of supporting libraries such as MAPL and ESMF, and that users needed to manually insert into the GEOS-Chem code base. The copies of MAPL and other GMAO software libraries had been frozen during the initial development process and contained no GMAO development history. Ongoing improvements to the MAPL infrastructure by GMAO were not regularly or easily propagated to the GCHP code, while bug fixes and MAPL

enhancements made by GCHP developers were not easily propagated back to GMAO. This disconnect resulted in divergence of code, difficulty updating GEOS-Chem in GEOS, and limitations on the progress of GCHP capabilities.

We restructured GCHP in version 13.0.0 to address these issues. We implemented independently maintained code bases such as MAPL and HEMCO as Git (Torvalds, 2014) submodules that contained version history information. We replaced in GCHP the existing version of MAPL and its dependencies with the latest stable version releases, thereby expanding infrastructure capabilities for GCHP such as updates necessary for simulations on a stretched grid. We also developed a system for seamless version updates between GCHP and GEOS code bases by using forks of GMAO software repositories as Git submodules for straightforward merging of code updates via GitHub pull requests while retaining all version history.

GCHP 13.0.0 also changed how GCHP interfaces with the ESMF library. GCHP originally contained a copy of ESMF without version history and users were required to build ESMF from scratch with every new GCHP download, causing unnecessarily lengthy build times given ESMF in GCHP rarely changed. To reduce build time, we restructured GCHP to use ESMF as an external library. Users now may download ESMF from its public repository (ESMF, 2022), build it locally, and use the same build for GCHP or any other ESMF-based applications. ESMF can even be built as a system-wide module, enabling all users on a system to use a centrally-maintained copy in the same way that components such as compilers, NetCDF, or MPI are treated. This is beneficial for the following reasons: (a) Allows greater flexibility for ESMF version updates, (b) Cuts initial GCHP build time in half, (c) Provides greater transparency in ESMF via original Git history, (d) Reflects that ESMF is a separate project from GCHP, with its own model development activities and support team, and (e) Leverages the advantages of centrally-maintained libraries in modern HPC systems, allowing science-focused users to build and run GCHP with minimal effort.

Overall the GCHP 13.0.0 restructuring with common version control repositories enables version updates of GMAO libraries such as MAPL to be seamless and improves software collaboration between GCHP and GMAO developers by ensuring that future improvements in either GMAO or the GCHP community are immediately available to both sets of developers. As an example, the update to a recent version of MAPL increased optimization of the ExtData layer used for inputs to enable efficient parallelization to extend from hundreds to thousands of cores, while GCHP updates to MAPL such as bug fixes in the stretched grid feature have enhanced GMAO capabilities. Updating GCHP to share its infrastructure code with GMAO via common version control repositories successfully achieves synergistic model development. GCHP's use of forks as Git submodules allows simple merging between GEOS-Chem and GEOS-ESM GitHub repositories; we utilize GitHub pull requests and issues for cross-communication and collaboration between GCHP and GMAO developers. Finally, use of GitHub issues and notifications improves transparency and communication with GCHP users, with all code exchanges and issues publicly viewable and searchable.

8 Improvements to GCHP performance and portability

Here we describe efforts to reduce the difficulty of compiling and running GCHP through a build system generator (CMake) which simplifies building GCHP once its dependencies are satisfied, a package manager (Spack) which automates the process of acquiring missing dependencies, software containers which can sidestep the entire process in environments that support containers, diagnostics, parallelization, and the multi-node cloud capability.

8.1 CMake

Maintaining a portable and easy-to-use build system is challenging in the context of high performance computing (HPC) software because of the diversity in HPC environments. Environment differences between clusters include different combinations of dependencies in the software stack such as versions and families of compilers, differences in the build-time options of those dependencies such as library support extensions, and differences in system administration such as the paths to installed software. In practice, these environment differences translate to different compiler options. The Make build system previously used in GCHP was brittle and laborious to maintain due to its need for detailed customization to accommodate differences between clusters. Compared to Make, CMake has a more formal structure for organizing projects and specifying build properties; this facilitates the organization of GCHP's build files and interoperability of GCHP's build files with those of internal dependencies (dependencies which are built on-the-fly during the GCHP build). The interoperability of CMake-based projects allowed us to leverage existing build files for MAPL, developed and maintained at the GMAO, for building MAPL within the GCHP build.

To address these issues we implemented a build system generator (CMake, 2022) in GCHP to (a) improve the robustness of the build, (b) improve the maintainability of the build system, and (c) make building GCHP easier for end-users. Build system generators like CMake are specifically designed to generate a build system (build scripts) for the system, according to the compute environment. This new build system follows the canonical build procedure for CMake-based builds: a configuration step, a build step, and an install step. During the configuration step, the user executes CMake in a build directory; CMake inspects the environment and generates a set of Make build scripts that build the model. The build step is the familiar compile step where the user runs Make, and the compiler command sequence is executed. The install step is used to port the built executable into the users experiment directory. In addition to a more robust build, benefits of the new build system include more readable build logs and fewer environment variables.

8.2 Spack

Our next step was to ease the installation of GCHP by specifying precisely how to build GCHP for different versions, configurations, platforms, and compilers through an instruction set (i.e., “recipes”) for GCHP dependencies which can be built using Spack (Gamblin et al., 2015; Spack, 2022). Spack is an innovative package manager designed to ease installation of scientific software, by automating the process of building from public repositories all of the dependencies necessary for

GCHP if any are missing from the target machine (C compiler, Fortran compiler, NetCDF-C, NetCDF-Fortran, MPI implementation, and ESMF). The flexibility of Spack facilitates implementing numerous build options that can handle a diversity of compilers and environments, thus ensuring that most users can build a functioning copy of GCHP dependencies in a single step, without requiring the user to understand the details of configuring GCHP for their environment. This activity includes testing the GCHP code with multiple versions of: GNU and Intel compilers; ESMF; multiple MPI implementations (e.g. OpenMPI, MVAPICH2, and MPICH); and the NetCDF libraries. Working configurations are implemented as publicly-available Spack packages to enable new users to install GCHP without concern for conflicts between different versions of different dependencies. The new CMake library is a part of this Spack package.

As part of this effort, we developed a Spack recipe that in a single command allows users to download from the Spack GitHub repository all GCHP dependencies and build GCHP. Users can modify this command to provide to GCHP specific compile-time build options such as whether to include a specific radiative transfer model (RRTMG; Iacono et al., 2008). Spack also provides syntax for specifying different release versions and compiler specifications for packages and their dependencies. Since GCHP can be built without any proprietary software, open source compilers are sufficient. The GCHP Spack package is maintained by the GEOS-Chem Support Team.

Spack is most useful on systems where few of GCHP's required libraries already exist, e.g. new scientific computing clusters, cloud environments, or container creation. Spack itself only requires a basic C/C++ compiler and a Python installation (since Spack is written in Python) to begin building GCHP's dependencies. These are usually available as standard in most modern Linux environments.

Users can manually specify any existing libraries on their system through Spack configuration files to avoid redundant installations of GCHP dependencies. This is a required setup step for using existing job schedulers such as Slurm on a user's system. Additionally, Spack's install command includes an option to only install package dependencies without installing the package itself. This option allows users to build and load all dependencies while retaining the ability to modify GCHP source code locally before compiling.

8.3 Containers

Both the improvements to the build system and to the installation process are beneficial to most users on most platforms. For HPC clusters that support containers, and for GCHP users in cloud environments, the GEOS-Chem Support Team now maintains pre-built software containers (Kurtzer et al., 2017; Reid and Randles, 2017) containing GCHP and its dependencies. Software containers provide collections of prebuilt libraries to users that allow GCHP and its software environment to be moved smoothly between cloud platforms and local clusters, so that the identical compute environment can be executed on any machine. A software container encapsulates a compute environment (the operating system, installed libraries and software, system files, and environment variables) allowing the compute environment to be downloaded and executed virtually on other machines, but without the performance penalty associated with emulating hardware.

485 We created scripts to automatically generate containers for every new GCHP release, which include GCHP and its dependencies (built using Spack). Users can run one of these containers through Docker or Singularity (which natively supports running Docker images). Singularity is often preferred for running HPC applications like GCHP because it does not require elevated user privileges.

Software containers are particularly useful for quickly setting up GCHP environments. The only requirements for running one of these containers are the container software (e.g. Singularity) and an existing MPI installation on a user's system. With these requirements met, the only steps needed to run a GCHP container are downloading the container, downloading GEOS-Chem input data, and creating a run directory.

The main drawback of containers is that many HPC environments do not support their use. Running GCHP with container-based virtualization also results in a 5% to 15% performance decrease compared to an identical build of GCHP run natively on a system. This slowdown results from both additional overhead from using Singularity or Docker and from a lack of system-optimized fabric libraries in the container images.

8.4 Error and output diagnostics

Here we describe workflow improvements related to error logging and output. A major challenge for MPI Fortran software is the lack of a standard solution for error logging that exists for other languages. Thus errors in GCHP were difficult to diagnose and debug. To address these challenges, MAPL was extended to include pFlogger (2022), an MPI-aware Fortran logging system analogous to Python's "logging" package (pFlogger, 2022). MAPL users initialize pFlogger with a configuration file (YAML) read at runtime that controls how various diagnostic log messages are activated, annotated, and ultimately routed to files. Per-component log verbosity can then be set to activate fine-grained debugging diagnostics or to suppress everything except serious error conditions. MAPL error messages are all routed through pFlogger and can be optionally annotated to include the MPI process rank and component name and/or split into a separate file for each MPI process.

Output diagnostics that were straightforward in GEOS-Chem Classic are more challenging in GCHP due to distribution of information across processors. A common application of GEOS-Chem has been to compare simulated performance with observations from aircraft campaigns or with monthly means of observations, because differences between the simulation and observation can identify deficiencies in the model or in scientific understanding of the atmosphere. However, GCHP originally could only output data which covered either the entire global domain or a contiguous subdomain. Samples along aircraft tracks needed to be extracted during post-processing, meaning that users had to store unnecessary data in the interim, suffering both a performance penalty and a data storage penalty. To facilitate comparisons with observations, we add 1D output capability that allows the user to sample a collection of diagnostics according to a 1-dimensional time series of geographic coordinates, and monthly average diagnostics that account for the variable duration of each month.

8.5 Parallelization improvement

The original version of GCHP (Eastham et al., 2018) was well parallelized for simulations on up to several hundred cores (Eastham et al., 2018), and up to 1152 cores on the AWS cloud using Intel-MPI or the elastic fabric adapter (EFA) for internode communication, but suffered from a bottleneck in data input that would significantly degrade performance on a larger number of cores as described in section 3.1. Here we assess the parallelization of GCHP version 13. We conduct 7-day timing tests on four HPC clusters: Pleiades (NASA), Amazon Web Services (AWS) EC2, Compute1 (Washington University), and Cannon (Harvard University). We focus on typical resolutions at which GCHP is run: C48, C90, C180, and C360. All four clusters use an identical model configuration, except for the number of physical cores per node. The architecture of each cluster is summarized in Table 4. We also compare MPI options and Fortran compilers.

Table 4: Summary of architectures used to evaluate GCHP performance.

	Pleiades	AWS EC2 ¹	Compute1	Cannon
CPU	Intel® Xeon® E5-2680v4	Intel® Xeon® Platinum 8124M	Intel® Xeon® Gold 6154	Intel® Xeon® Platinum 8268
Physical cores per socket	14	18	18	24
Sockets per node	2	2	2	2
Clock speed	2.4 GHz	3.00 GHz	3.00 GHz	3.50 GHz
Microarchitecture	Broadwell	Skylake	Skylake	Cascade Lake
L2/L3 cache size	256K/35840K	1024K/25344K	1024K/25344K	1024K/36608K
Interconnect	InfiniBand	AWS EFA	Infiniband	Infiniband
Storage	Lustre	AWS EBS	IBM GFPS	Lustre

¹AWS EC2 instances used c5n.18xlarge instances.

Figure 5 shows timing test actual “wall” times. Tests at C180 resolution exhibit excellent scalability, with near ideal speedup across all systems up to at least a thousand cores. Tests at C90 and C48 similarly exhibit good scalability, albeit with some degradation when using several hundred cores; such large core counts at those coarse resolutions result in excessive internode communication for advection relative to computation within the node (Long et al., 2015). Tests at C360 resolution

conducted on Pleiades demonstrate excellent scalability to 2304 cores, achieving 20 model days per wall day. Variability across clusters reflects the effects of different architectures on performance. For example, tests on Cannon are faster than on Pleiades, likely driven by clock speed and cache. The performance of different Fortran compilers depends on architecture, with better performance using Intel on Pleiades and better performance using GNU on Compute1. Performance on AWS is better using IntelMPI than OpenMPI at this time.

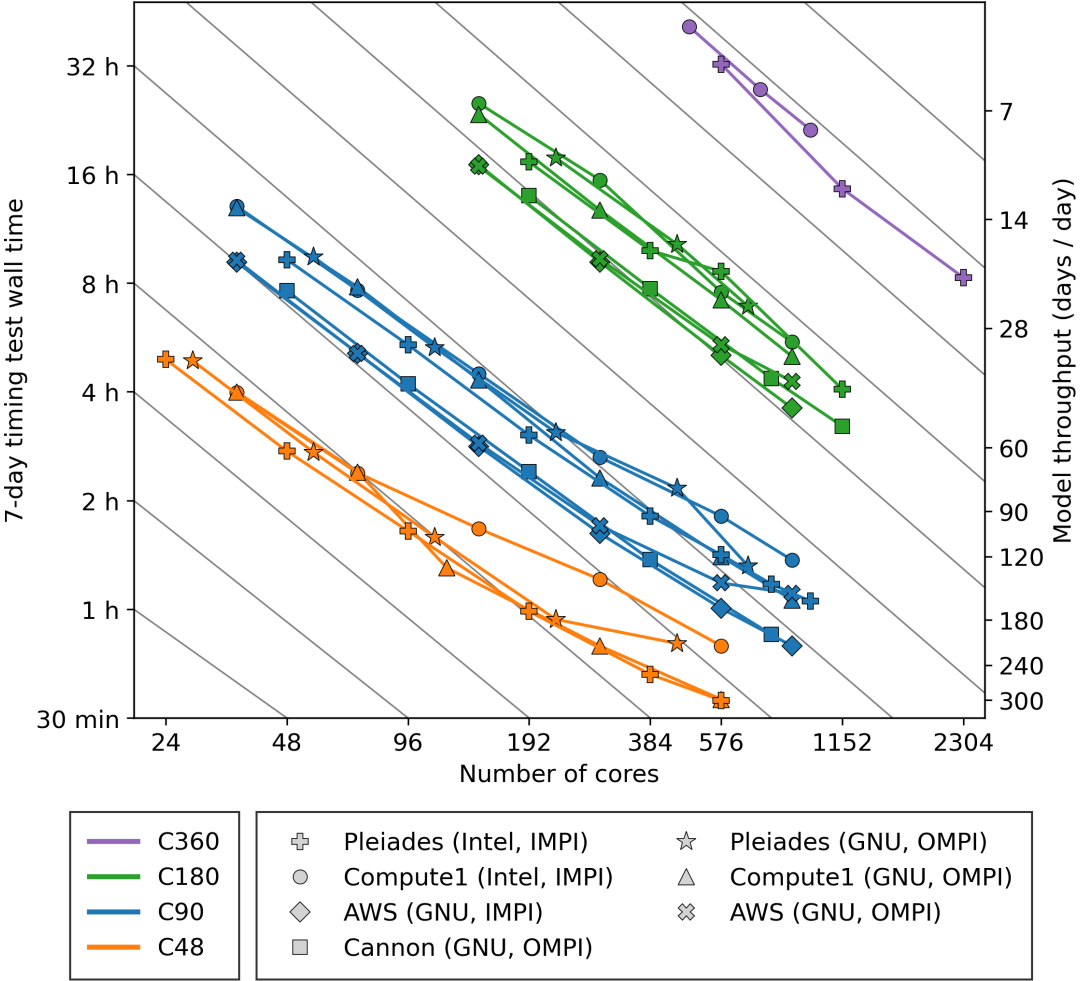


Figure 5: Timing test results for GCHP version 13 at variable resolutions on multiple platforms. Grey lines indicate ideal scaling. The Fortran compiler and MPI type are indicated in parentheses, with the latter abbreviated as IMPI (IntelMPI) and OMPI (OpenMPI).

Figure 6 shows a component-wise breakdown of wall times on the Cannon cluster with GNU compilers. Chemistry is the dominant contributor to runtime, as previously shown by Eastham et al. (2018). At C90 resolution with 192 cores, the GEOS-Chem gridded component (dominated by chemistry) accounts for 84% of the total wall time. This could be addressed in future improvements to the chemistry solver including adaptive reduction of the mechanism (Shen et al., 2021a; Shen et

545 al., 2021b) and smart load balancing to distribute the computationally expensive sunrise/sunset gridboxes across cores and
 nodes (Zhuang et al., 2020). After chemistry, the next most time consuming component is advection (13%) which also scales
 well, albeit with some reduction in performance at high core counts that increase inter-processor communication. Data input
 now contributes insignificantly to the total wall time. For example, at C90 resolution with 192 cores, data input accounted
 550 bottleneck that impaired the original GCHP version.

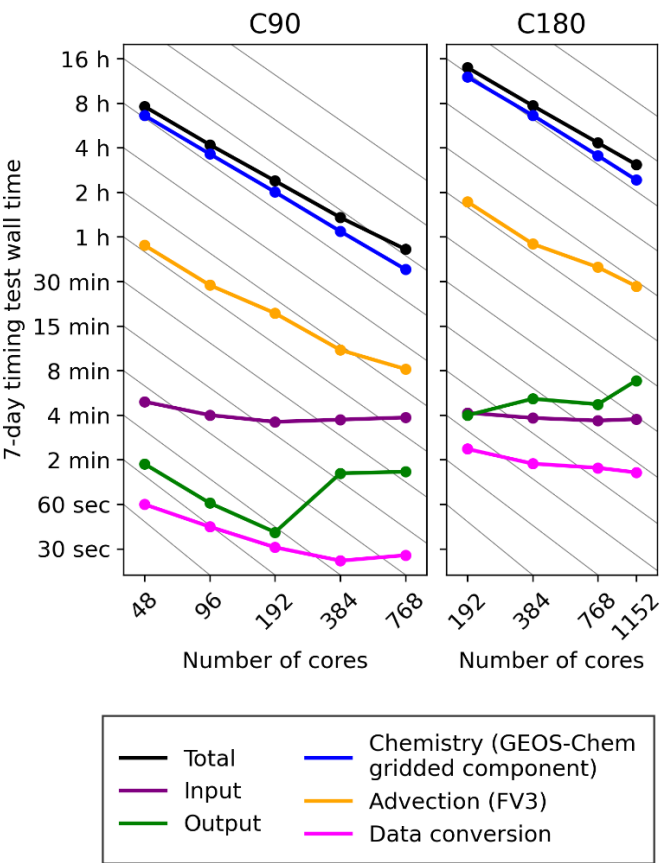


Figure 6: Component-wise breakdown of the total wall times for timing tests on the Cannon cluster. Grey lines indicate ideal scaling.

555 8.6. Cloud capability

Cloud computing is desirable for broad community access, for having a common platform where model results can be intercompared, and for dealing with surges in demand that may overwhelm local systems. Cloud computing has been able to outperform local supercomputers for a low number of cores (e.g., Montes et al., 2020), but HPC applications with intensive internode communication have previously not scaled well to a large cluster on the cloud (Mehrotra et al., 2016; Coghlan and Katherine, 2011). Zhuang et al. (2020) deployed GCHP on the AWS cloud for easy user access and demonstrated efficient scalability with performance comparable to the NASA Pleiades supercomputer. In doing so they solved the long-standing problem of inefficient inter-node communication in the cloud (Salaria et al., 2017; Roloff et al., 2017) by using the new EFA technology now available on the AWS cloud. Zhuang et al. (2020) demonstrated the efficient scalability of GCHP on the AWS cloud on up to 1152 cores.

560 The basic form of a multi-node cluster on the AWS cloud as described by Zhuang et al. (2020), uses a single Elastic Block Store (EBS) volume as a temporary shared storage for all nodes. The software environment for the main node and all compute nodes is created from an Amazon Machine Image (AMI). The user logs into a main node via SSH and submits jobs to compute nodes via a job scheduler. The compute nodes form an Auto Scaling group that automatically adjusts the number of nodes based on the jobs in the scheduler queue. After finishing the computation, the user archives select data to persistent data storage (S3) and subsequently terminates the entire cluster.

570 Subsequent to Zhuang et al. (2020), EFA errors at AWS disabled the GCHP cloud capability. We restored the capability by 1) identifying specific conditions that cause the failure, 2) removing from the default configuration settings with unnecessary output variables that were leading to the failure, 3) updating to the latest version of AWS Parallel Cluster, and 4) developing documentation to guide GCHP users on AWS (GCST, 2022c). GCHP benchmark simulations to assess model fidelity are now routinely being conducted by the GEOS-Chem Support Team on the AWS cloud.

575

9 Demonstration of technical performance

We bring together the developments described above to demonstrate the technical performance offered by GCHP. Figure 7 shows a GCHP simulation of tropospheric NO₂ columns for April 9-15, 2021 using mass fluxes from the new hourly C720 GEOS-FP operational archive. Pronounced heterogeneity is apparent in tropospheric NO₂ column concentrations, with clear enhancements over major urban and industrial regions. The attributes of high resolution are apparent for example along western South America, where the C720 resolution resolves distinct urban areas of Chile, Argentina, and Peru that were not evident at coarser resolution. Global population-weighted NO₂ column concentrations simulated at C720 are nearly twice those at 2°x2.5°, indicating the importance of the high resolution offered by GCHP for atmospheric chemistry simulations and air quality assessments. Table 5 contains statistics describing the simulations shown in Fig. 7, as conducted on the Pleiades cluster. The GCHP full chemistry simulation on 224 million grid boxes using 2,904 cores achieved a throughput of 5.2 days/day.

580

585

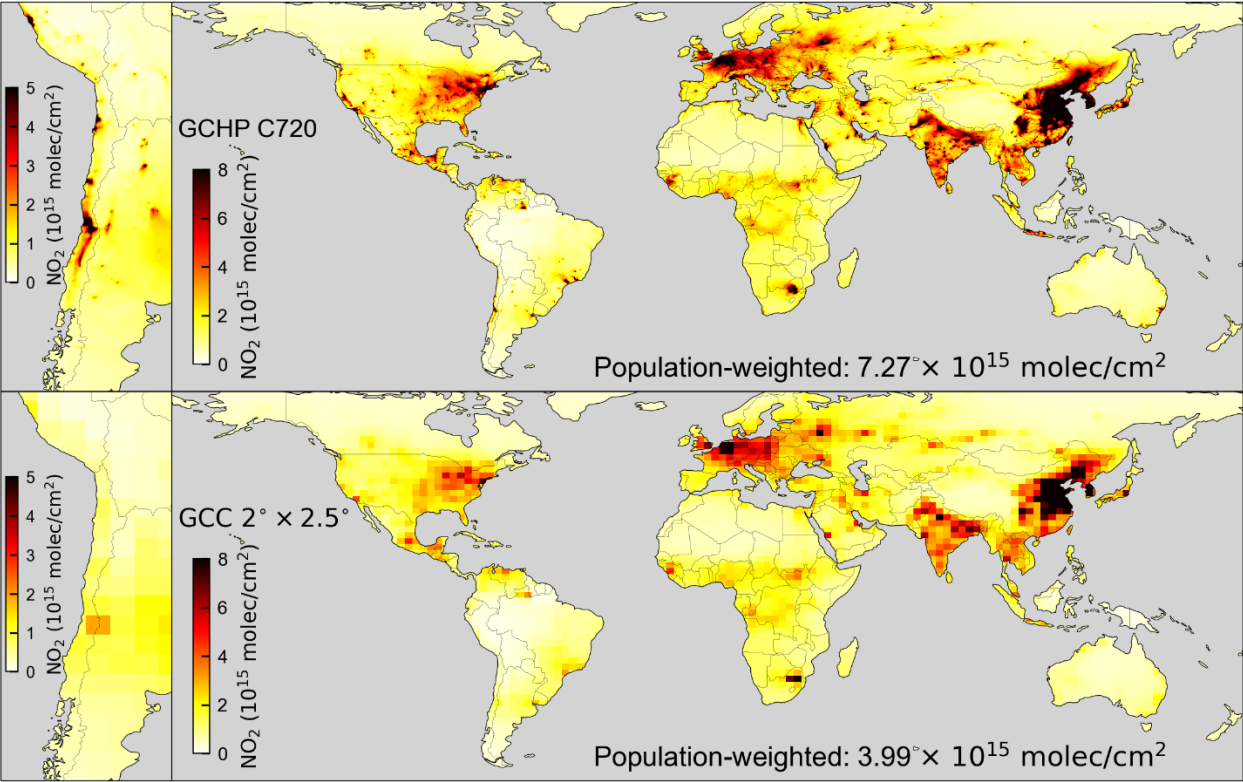


Figure 7: Simulations of tropospheric NO₂ columns using GCHP at C720 resolution (top) and GEOS-Chem Classic (GCC) at 2° x 2.5° resolution (bottom). Both simulations used version 13.2.1 for the period April 9-15, 2021 following a one-week spinup.

590 **Table 5: Characteristics of GCHP and GEOS-Chem Classic (GCC) simulations^a in Fig. 7**

GEOS-Chem simulation	Total number of grid cells	Operator durations (minutes)	Number of physical cores	Total wall time (days)	Throughput (days/day)
GCC 2° × 2.5°	943,488	C20T10	36	0.27	52.4
GCHP C720	223,948,800	C10T5	2,904	2.69	5.20

^aSimulations for April 2-15 were conducted on the Pleiades cluster. See Table 4 for the cluster architecture.

^bOperator durations are represented as CcTt where *c* is the chemical operator duration and *t* is the transport operator duration.

10 Future needs and opportunities

The developments described above and now made available through the GEOS-Chem version 13 series increase the accessibility, accuracy, and capabilities of GCHP, but also highlight future opportunities for improvement. We identify here

four key opportunities to 1) further improve GCHP accessibility including on the cloud, 2) develop a tool for GCHP
595 integration of satellite observations, 3) increase GCHP computational performance, and 4) modularize GCHP components.

Improve GCHP accessibility including on the cloud. There are four main areas where GCHP accessibility could be improved to benefit users. (a) Current GCHP configuration files are complicated with 12 input files, 10 file formats, redundant specification, and platform-specific settings. The need remains to simplify the process of configuring a GCHP simulation by consolidating the number of user-facing configuration files, eliminating overlap, and reducing the number of
600 file formats. (b) The meteorological and emission input data for GCHP are extensive with over one million files available. It is challenging for users to identify and retrieve a minimal set of files needed for their simulation. This issue could be addressed with a cataloging system. (c) Analyzing GCHP output is currently impeded by its large data volumes. The next generation of file formats for Earth systems data such as Zarr (2022) offers opportunities to efficiently index GCHP output data during analysis. (d) The process of setting up GCHP on the cloud is labor intensive. This could be addressed with
605 automated pipelines for environment creation, input data synchronization, execution, and continuous testing. These developments would facilitate user exploitation of the full resources of GCHP for simulations of atmospheric composition.

Develop tool for GCHP integration of satellite observations. Quantitative analyses of satellite observations with a CTM require observational operators that mimic the orbit tracks, sampling schedule, and retrieval characteristics of individual satellite instruments. Developing these observational operators is presently done in an ad hoc way in the GEOS-Chem
610 community, resulting in duplications of effort and representing an obstacle for the exploitation of satellite data. A general facility to which the community could readily contribute would allow users to select satellite orbit tracks and instrument scan characteristics, and to apply instrument vertical sensitivity such as through air mass factors and averaging kernels. This open-source library of observational operators would increase the utility of GCHP for interpretation and assimilation of satellite observations.

Increase GCHP computational performance. Chemistry is the most time-consuming component of GCHP calculations and remains a major barrier to the inclusion of atmospheric composition in ESMs. Two general bottlenecks currently impede performance, in GCHP and other atmospheric composition models: a) unnecessarily detailed chemical calculations in regions of simpler chemistry such as the background troposphere or stratosphere, and b) idled processors awaiting completion by a few processors of lengthy calculations at sunrise/sunset. The first bottleneck could be addressed by applying
620 recent developments in adaptive chemical solvers for greater efficiency, and the second through smart load balancing that more efficiently allocates processors across grid boxes, thus enabling high-resolution global simulations with complex chemistry.

Modularize GCHP components. GCHP consists of a number of operators computing emissions, transport, radiation, chemistry, and deposition. Modularization of these operators will facilitate exchange of code with other models for both
625 scientific benefit and good software engineering practice. This has already been done with the emissions component (HEMCO), which is now adopted in the NASA GOCART, NCAR CESM, and NOAA GFS models (Lin et al., 2021). There is a strong need to generalize this practice to other GCHP modules such as the chemistry solver, aerosol/cloud

thermodynamics solver, wet deposition solver, and dry deposition solver. This will avoid redundancy and promote interoperability with other atmospheric composition models used by the research community, including in particular in the
630 NASA GEOS system.

Code Availability. GCHP is publicly available at www.geos-chem.org with documentation at gchp.readthedocs.io. The latest GCHP version (13.4.1) in the version 13 series is available at <https://zenodo.org/record/6564711#.YyOa13bML3F>. The current Spack post (V0.17) is available at <https://zenodo.org/record/6973617#.YyOcHHbML3F>.
635

Data Availability. GEOS-FP output is publicly available at <https://fluid.nccs.nasa.gov/weather/> and from an archive maintained by the GEOS-Chem Support Team at <http://geoschemdata.wustl.edu>.

Author contributions. RVM, DJJ, and SDE conceptualized the project. RVM, DJJ, SDE, TLC, CAK, and SP conducted
640 funding acquisition. SDE, LB, EWL, TLC, CAK, WD, DZ, RAL, MPS, RMY, YL, LE, WMP, BMA, and ALT contributed to development of GCHP version 13 code and input data. LB, SDE, EWL, and DZ conducted data analysis and visualization. RVM, DJJ, SDE, LB, EWL, TLC, CAK, and WD wrote the manuscript with contributions from all coauthors.

Competing interests. The authors declare that they have no conflict of interest.
645

Acknowledgements. This work was supported by the NASA Earth Science Technology Office (ESTO) Advanced Information Systems Technology (AIST) Program (Grant 80NSSC20K0281). Resources supporting this work were provided by the NASA High-End Computing (HEC) Program through the NASA Advanced Supercomputing (NAS) Division at Ames Research Center, and by local computing platforms and teams at Washington University and Harvard
650 University.

References

- Bey, I., Jacob, D. J., Yantosca, R. M., Logan, J. A., Field, B. D., Fiore, A. M., Li, Q., Liu, H. Y., Mickley, L. J., and Schultz, M. G.: Global modeling of tropospheric chemistry with assimilated meteorology: Model description and evaluation, *J. Geophys. Res.*, 106, 23073-23096, 2001.
- 655 Bindle, L., Martin, R. V., Cooper, M. J., Lundgren, E. W., Eastham, S. D., Auer, B. M., Clune, T. L., Weng, H., Lin, J., Murray, L. T., Meng, J., Keller, C. A., Putman, W. M., Pawson, S., and Jacob, D. J.: Grid-stretching capability for the GEOS-Chem 13.0.0 atmospheric chemistry model, *Geosci. Model Dev.*, 14, 5977-5997, 10.5194/gmd-14-5977-2021, 2021.
- Brasseur, G. P., and Jacob, D. J.: *Modeling of Atmospheric Chemistry*, Cambridge University Press, Cambridge, 2017.
- 660 CMake: <http://cmake.org>, access: August 3, 2022, 2022.
- Coghlan, S., and Katherine, Y.: The Magellan Final Report on Cloud Computing, <https://doi.org/10.2172/1076794>, 2011.

- Eastham, S. D., Weisenstein, D. K., and Barrett, S. R. H.: Development and evaluation of the unified tropospheric–stratospheric chemistry extension (UCX) for the global chemistry-transport model GEOS-Chem, *Atmos. Environ.*, 89, 52–63, <https://doi.org/10.1016/j.atmosenv.2014.02.001>, 2014.
- 665 Eastham, S. D., Long, M. S., Keller, C. A., Lundgren, E., Yantosca, R. M., Zhuang, J., Li, C., Lee, C. J., Yannetti, M., Auer, B. M., Clune, T. L., Kouatchou, J., Putman, W. M., Thompson, M. A., Trayanov, A. L., Molod, A. M., Martin, R. V., and Jacob, D. J.: GEOS-Chem High Performance (GCHP v11-02c): a next-generation implementation of the GEOS-Chem chemical transport model for massively parallel applications, *Geosci. Model Dev.*, 11, 2941–2953, 10.5194/gmd-11-2941-2018, 2018.
- 670 Earth System Modeling Framework: earthsystemmodeling.org, access: August 3, 2022, 2022.
- Feng, X., Lin, H., Fu, T. M., Sulprizio, M. P., Zhuang, J., Jacob, D. J., Tian, H., Ma, Y., Zhang, L., Wang, X., Chen, Q., and Han, Z.: WRF-GC (v2.0): online two-way coupling of WRF (v3.9.1.1) and GEOS-Chem (v12.7.2) for modeling regional atmospheric chemistry–meteorology interactions, *Geosci. Model Dev.*, 14, 3741–3768, 10.5194/gmd-14-3741-2021, 2021.
- 675 Friedman, C. L., Zhang, Y., and Selin, N. E.: Climate Change and Emissions Impacts on Atmospheric PAH Transport to the Arctic, *Environmental Science & Technology*, 48, 429–437, 10.1021/es403098w, 2014.
- Gamblin, T., LeGendre, M., Collette, M. R., Lee, G. L., Moody, A., de Supinski, B. R., and Futral, S.: The Spack package manager: bringing order to HPC software chaos, in: *Proceedings of the International Conference for High Performance Computing, Networking, Storage and Analysis*, ACM, 2015,
- 680 GCST: GCHP Read_The_Docs: <https://readthedocs.org/projects/gchp/>, access: August 21, 2022, 2022a.
- GCST: List_of_GEOS-FP_met_fields: http://wiki.seas.harvard.edu/geos-chem/index.php/List_of_GEOS-FP_met_fields, access: August 3, 2022, 2022b.
- GCST: Setting up AWS Parallel Cluster: <https://gchp.readthedocs.io/en/latest/supplement/setting-up-aws-parallelcluster.html>, access: August 3, 2022, 2022c.
- 685 Gelaro, R., McCarty, W., Suárez, M. J., Todling, R., Molod, A., Takacs, L., Randles, C. A., Darmenov, A., Bosilovich, M. G., Reichle, R., Wargan, K., Coy, L., Cullather, R., Draper, C., Akella, S., Buchard, V., Conaty, A., da Silva, A. M., Gu, W., Kim, G.-K., Koster, R., Lucchesi, R., Merkova, D., Nielsen, J. E., Partyka, G., Pawson, S., Putman, W., Rienecker, M., Schubert, S. D., Sienkiewicz, M., and Zhao, B.: The Modern-Era Retrospective Analysis for Research and Applications, Version 2 (MERRA-2), *J. Climate*, 30, 5419–5454, 10.1175/jcli-d-16-0758.1, 2017.
- 690 GEOS-Chem: www.geos-chem.org, access: August 3, 2022, 2022.
- Harris, L. M., Lin, S.-J., and Tu, C.: High-Resolution Climate Simulations Using GFDL HiRAM with a Stretched Global Grid, 29, 4293–4314, 10.1175/jcli-d-15-0389.1, 2016.
- Horowitz, L. W., Walters, S., Mauzerall, D. L., Emmons, L. K., Rasch, P. J., Granier, C., Tie, X., Lamarque, J.-F., Schultz, M. G., Tyndall, G. S., Orlando, J. J., and Brasseur, G. P.: A global simulation of tropospheric ozone and related tracers: Description and evaluation of MOZART, version 2, *J. Geophys. Res.*, 108, 4784, , 10.1029/2002JD002853, 2003.
- 695 Hu, L., Keller, C. A., Long, M. S., Sherwen, T., Auer, B., Da Silva, A., Nielsen, J. E., Pawson, S., Thompson, M. A., Trayanov, A. L., Travis, K. R., Grange, S. K., Evans, M. J., and Jacob, D. J.: Global simulation of tropospheric chemistry at 12.5 km resolution: performance and evaluation of the GEOS-Chem chemical module (v10-1) within the NASA GEOS Earth system model (GEOS-5 ESM), *Geosci. Model Dev.*, 11, 4603–4620, 10.5194/gmd-11-4603-2018, 2018.
- Iacono, M. J., Delamere, J. S., Mlawer, E. J., Shephard, M. W., Clough, S. A., and Collins, W. D.: Radiative forcing by long-lived greenhouse gases: Calculations with the AER radiative transfer models, *Journal of Geophysical Research: Atmospheres*, 113, <https://doi.org/10.1029/2008JD009944>, 2008.
- 705 Jöckel, P., von Kuhlmann, R., Lawrence, M. G., Steil, B., Brenninkmeijer, C. A. M., Crutzen, P. J., Rasch, P. J., and Eaton, B.: On a fundamental problem in implementing flux-form advection schemes for tracer transport in 3-dimensional general circulation and chemistry transport models, 127, 1035–1052, doi:10.1002/qj.49712757318, 2001.
- Keller, C. A., Knowland, K. E., Duncan, B. N., Liu, J., Anderson, D. C., Das, S., Lucchesi, R. A., Lundgren, E. W., Nicely, J. M., Nielsen, E., Ott, L. E., Saunders, E., Strode, S. A., Wales, P. A., Jacob, D. J., and Pawson, S.: Description of the NASA GEOS Composition Forecast Modeling System GEOS-CF v1.0, *Journal of Advances in Modeling Earth Systems*, 13, e2020MS002413, <https://doi.org/10.1029/2020MS002413>, 2021.
- 710

- Kodros, J. K., and Pierce, J. R.: Important global and regional differences in aerosol cloud-albedo effect estimates between simulations with and without prognostic aerosol microphysics, *Journal of Geophysical Research: Atmospheres*, 122, 4003-4018, 10.1002/2016JD025886, 2017.
- 715 Kurtzer, G. M., Sochat, V., and Bauer, M. W.: Singularity: Scientific containers for mobility of compute, *PLOS ONE*, 12, e0177459, 10.1371/journal.pone.0177459, 2017.
- Li, C., Martin, R. V., van Donkelaar, A., Boys, B. L., Hammer, M. S., Xu, J.-W., Marais, E. A., Reff, A., Strum, M., Ridley, D. A., Crippa, M., Brauer, M., and Zhang, Q.: Trends in Chemical Composition of Global and Regional Population-Weighted Fine Particulate Matter Estimated for 25 Years, *Environmental Science & Technology*, 51, 11185-11195, 10.1021/acs.est.7b02530, 2017.
- 720 Li, K., Jacob, D. J., Liao, H., Qiu, Y., Shen, L., Zhai, S., Bates, K. H., Sulprizio, M. P., Song, S., Lu, X., Zhang, Q., Zheng, B., Zhang, Y., Zhang, J., Lee, H. C., and Kuk, S. K.: Ozone pollution in the North China Plain spreading into the late-winter haze season, *Proceedings of the National Academy of Sciences*, 118, e2015797118, 10.1073/pnas.2015797118, 2021.
- 725 Lin, H., Feng, X., Fu, T. M., Tian, H., Ma, Y., Zhang, L., Jacob, D. J., Yantosca, R. M., Sulprizio, M. P., Lundgren, E. W., Zhuang, J., Zhang, Q., Lu, X., Zhang, L., Shen, L., Guo, J., Eastham, S. D., and Keller, C. A.: WRF-GC (v1.0): online coupling of WRF (v3.9.1.1) and GEOS-Chem (v12.2.1) for regional atmospheric chemistry modeling – Part 1: Description of the one-way model, *Geosci. Model Dev.*, 13, 3241-3265, 10.5194/gmd-13-3241-2020, 2020.
- 730 Lin, H., Jacob, D. J., Lundgren, E. W., Sulprizio, M. P., Keller, C. A., Fritz, T. M., Eastham, S. D., Emmons, L. K., Campbell, P. C., Baker, B., Saylor, R. D., and Montuoro, R.: Harmonized Emissions Component (HEMCO) 3.0 as a versatile emissions component for atmospheric models: application in the GEOS-Chem, NASA GEOS, WRF-GC, CESM2, NOAA GEFS-Aerosol, and NOAA UFS models, *Geosci. Model Dev.*, 14, 5487-5506, 10.5194/gmd-14-5487-2021, 2021.
- 735 Long, M. S., Yantosca, R., Nielsen, J. E., Keller, C. A., da Silva, A., Sulprizio, M. P., Pawson, S., and Jacob, D. J.: Development of a grid-independent GEOS-Chem chemical transport model (v9-02) as an atmospheric chemistry module for Earth system models, *Geosci. Model Dev.*, 8, 595-602, 10.5194/gmd-8-595-2015, 2015.
- Lu, X., Zhang, L., Wu, T., Long, M. S., Wang, J., Jacob, D. J., Zhang, F., Zhang, J., Eastham, S. D., Hu, L., Zhu, L., Liu, X., and Wei, M.: Development of the global atmospheric chemistry general circulation model BCC-GEOS-Chem v1.0: model description and evaluation, *Geosci. Model Dev.*, 13, 3817-3838, 10.5194/gmd-13-3817-2020, 2020.
- 740 Lucchesi, R.: File specification for GEOS-5 FP. GMAO Office Note No. 4 (version1.1) 61, 2017.
- Mehrotra, P., Djomehri, J., Heistand, S., Hood, R., Jin, H., Lazanoff, A., Saini, S., and Biswas, R.: Performance evaluation of Amazon Elastic Compute Cloud for NASA high-performance computing applications, *Concurrency and Computation: Practice and Experience*, 28, 1041-1055, <https://doi.org/10.1002/cpe.3029>, 2016.
- 745 Meng, J., Martin, R. V., Ginoux, P., Hammer, M., Sulprizio, M. P., Ridley, D. A., and van Donkelaar, A.: Grid-independent high-resolution dust emissions (v1.0) for chemical transport models: application to GEOS-Chem (12.5.0), *Geosci. Model Dev.*, 14, 4249-4260, 10.5194/gmd-14-4249-2021, 2021.
- Montes, D., Añel, J. A., Wallom, D. C. H., Uhe, P., Caderno, P. V., and Pena, T. F.: Cloud Computing for Climate Modelling: Evaluation, Challenges and Benefits, *Computers*, 9, 52, 2020.
- 750 Murray, L. T., Leibensperger, E. M., Orbe, C., Mickley, L. J., and Sulprizio, M.: GCAP 2.0: A global 3-D chemical-transport model framework for past, present, and future climate scenarios, *Geosci. Model Dev. Discuss.*, 2021, 1-52, 10.5194/gmd-2021-144, 2021.
- National Research Council: A National Strategy for Advancing Climate Modeling, National Academics Press, Washington DC, 2012.
- pFlogger: <https://github.com/Goddard-Fortran-Ecosystem/pFlogger>, access: August 3, 2022, 2022.
- 755 Putman, W. M., and Lin, S.-J.: Finite-volume transport on various cubed-sphere grids, *Journal of Computational Physics*, 227, 55-78, <https://doi.org/10.1016/j.jcp.2007.07.022>, 2007.
- Reid, P., and Randles, T.: Charliecloud: Unprivileged containers for user-defined software stacks in hpc." *Proceedings of the International Conference for High Performance Computing, Networking, Storage and Analysis. ACM*, 2017.
- 760 Roloff, E., Diener, M., Gaspary, L. P., and Navaux, P. O. A.: HPC Application Performance and Cost Efficiency in the Cloud, *Proc. - 2017 25th Euromicro Int. Conf. Parallel, Distrib. Network-Based Process. PDP 2017*, doi:10.1109/PDP.2017.59, 2017, 473-477,

- Salaria, S., Brown, K., Jitsumoto, H., and Matsuoka, S.: Evaluation of HPC-Big Data Applications Using Cloud Platforms, *Proc. 17th IEEE/ACM Int. Symp. Clust. Cloud Grid Comput.*, 1053–1061, doi:10.1109/CCGRID.2017.143, 2017.
- Schmidt, F.: Variable fine mesh in spectral global models, *Beitr. Phys. Atmos.*, 50, 211–217, 1977.
- 765 Shah, V., Jacob, D. J., Thackray, C. P., Wang, X., Sunderland, E. M., Dibble, T. S., Saiz-Lopez, A., Černušák, I., Kellö, V., Castro, P. J., Wu, R., and Wang, C.: Improved Mechanistic Model of the Atmospheric Redox Chemistry of Mercury, *Environmental Science & Technology*, 10.1021/acs.est.1c03160, 2021.
- Shen, L., Jacob, D. J., Santillana, M., Bates, K., Zhuang, J., and Chen, W.: A machine learning-guided adaptive algorithm to reduce the computational cost of atmospheric chemistry in Earth System models: application to GEOS-Chem versions 12.0.0 and 12.9.1, *Geosci. Model Dev. Discuss.*, 2021, 1–17, 10.5194/gmd-2020-425, 2021a.
- 770 Shen, L., Zavala-Araiza, D., Gautam, R., Omara, M., Scarpelli, T., Sheng, J., Sulprizio, M. P., Zhuang, J., Zhang, Y., Qu, Z., Lu, X., Hamburg, S. P., and Jacob, D. J.: Unravelling a large methane emission discrepancy in Mexico using satellite observations, *Remote Sensing of Environment*, 260, 112461, <https://doi.org/10.1016/j.rse.2021.112461>, 2021b.
- 775 Spack: <http://spack.io/>, access: August 3, 2022, 2022.
- Suarez, M., Trayanov, A., Hill, C., Schopf, P., and Vikhliaev, Y.: MAPL: a high-level programming paradigm to support more rapid and robust encoding of hierarchical trees of interacting high-performance components, *Proceedings of the 2007 symposium on Component and framework technology in high-performance and scientific computing - CompFrame '07*, 2007, 11,
- 780 Todling, R., and Akkroui, A. E.: The GMAO Hybrid Ensemble-Variational Atmospheric Data Assimilation System: Version 2.0, NASA GSFC, Greenbelt, MD, 184, 2018.
- Torvalds, L.: Git: free and open source distributed version control system, <http://git-scm.com>, 2014.
- Wang, X., Jacob, D. J., Downs, W., Zhai, S., Zhu, L., Shah, V., Holmes, C. D., Sherwen, T., Alexander, B., Evans, M. J., Eastham, S. D., Neuman, J. A., Veres, P. R., Koenig, T. K., Volkamer, R., Huey, L. G., Bannan, T. J., Percival, C.
- 785 J., Lee, B. H., and Thornton, J. A.: Global tropospheric halogen (Cl, Br, I) chemistry and its impact on oxidants, *Atmos. Chem. Phys.*, 21, 13973–13996, 10.5194/acp-21-13973-2021, 2021.
- Weng, H., Lin, J., Martin, R., Millet, D. B., Jaeglé, L., Ridley, D., Keller, C., Li, C., Du, M., and Meng, J.: Global high-resolution emissions of soil NO_x, sea salt aerosols, and biogenic volatile organic compounds, *Scientific Data*, 7, 148, 10.1038/s41597-020-0488-5, 2020.
- 790 Yu, K., Keller, C. A., Jacob, D. J., Molod, A. M., Eastham, S. D., and Long, M. S.: Errors and improvements in the use of archived meteorological data for chemical transport modeling: an analysis using GEOS-Chem v11-01 driven by GEOS-5 meteorology, *Geosci. Model Dev.*, 11, 305–319, 10.5194/gmd-11-305-2018, 2018.
- Zarr: zarr.readthedocs.io, access: August 3, 2022, 2022.
- 795 Zhang, L., Liu, L., Zhao, Y., Gong, S., Zhang, X., Henze, D. K., Capps, S. L., Fu, T.-M., Zhang, Q., and Wang, Y.: Source attribution of particulate matter pollution over North China with the adjoint method, *Environmental Research Letters*, 10, 084011, 10.1088/1748-9326/10/8/084011, 2015.
- Zhuang, J., Jacob, D. J., Lin, H., Lundgren, E. W., Yantosca, R. M., Gaya, J. F., Sulprizio, M. P., and Eastham, S. D.: Enabling High-Performance Cloud Computing for Earth Science Modeling on Over a Thousand Cores: Application to the GEOS-Chem Atmospheric Chemistry Model, *Journal of Advances in Modeling Earth Systems*, 12, e2020MS002064, <https://doi.org/10.1029/2020MS002064>, 2020.
- 800