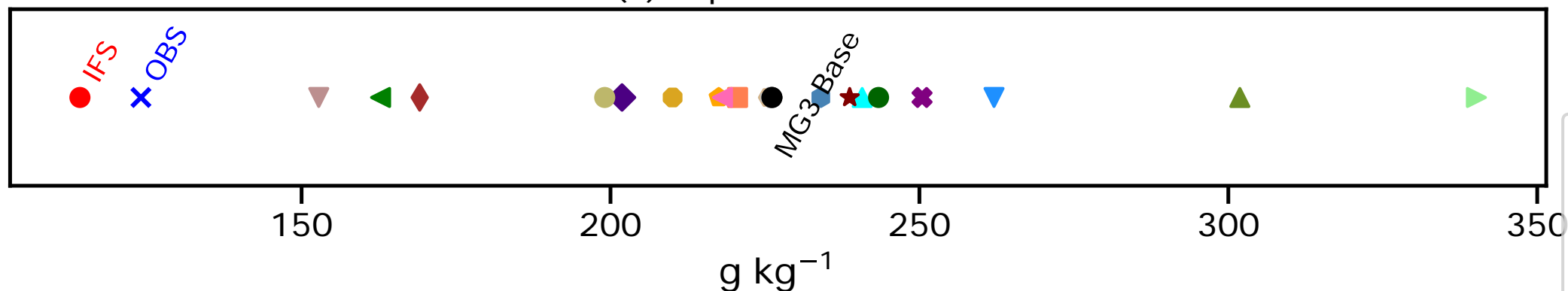
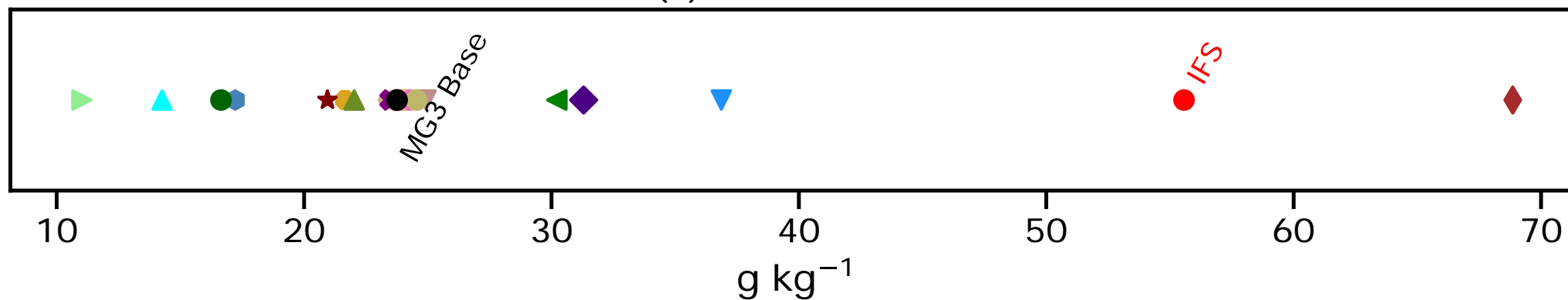


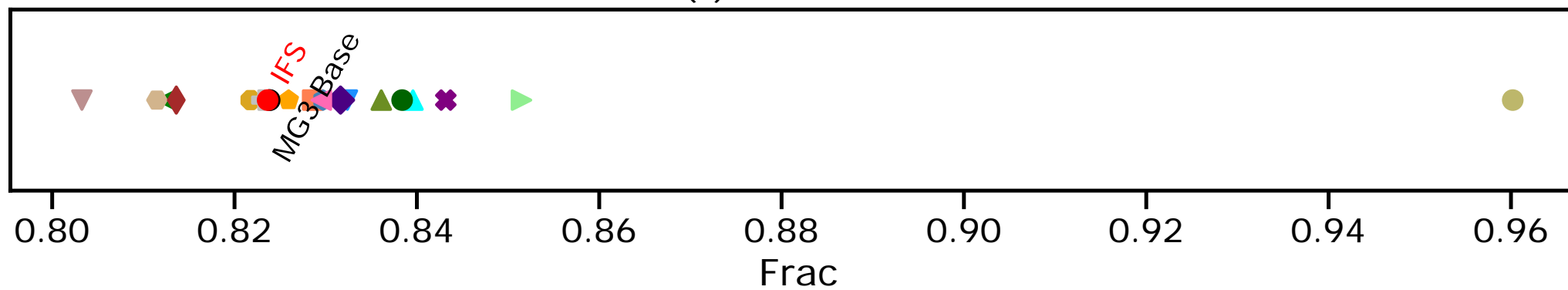
(a) Liquid Water Path



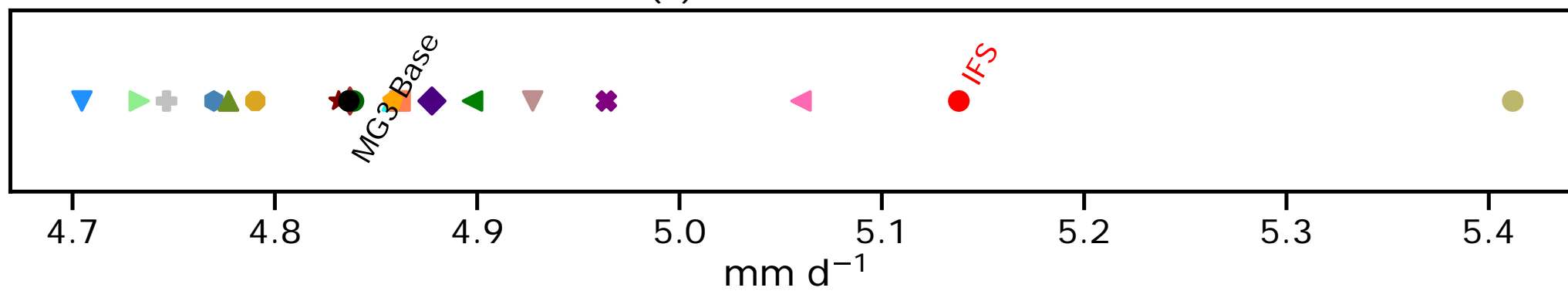
(b) Ice Water Path



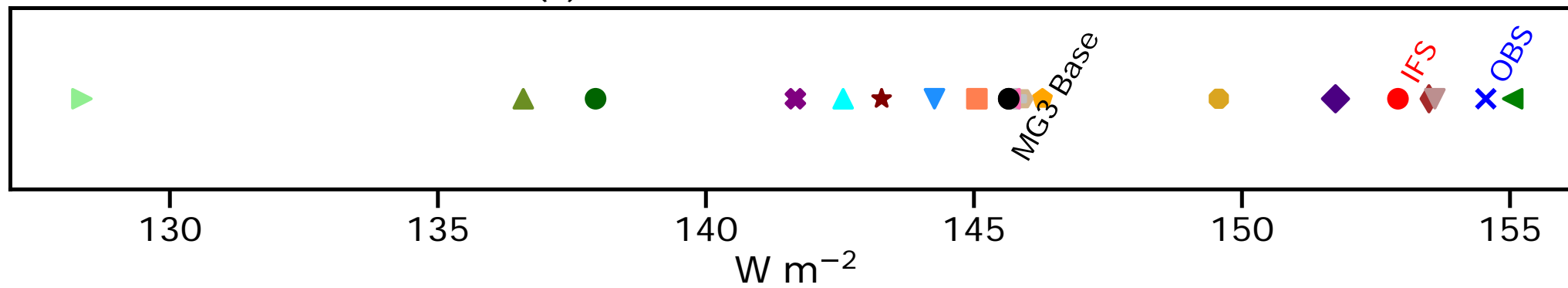
(c) Total Cloud



(d) Stratiform Rain



(e) Surf SW Downward Radiation



(f) Surface LW Downward Radiation

