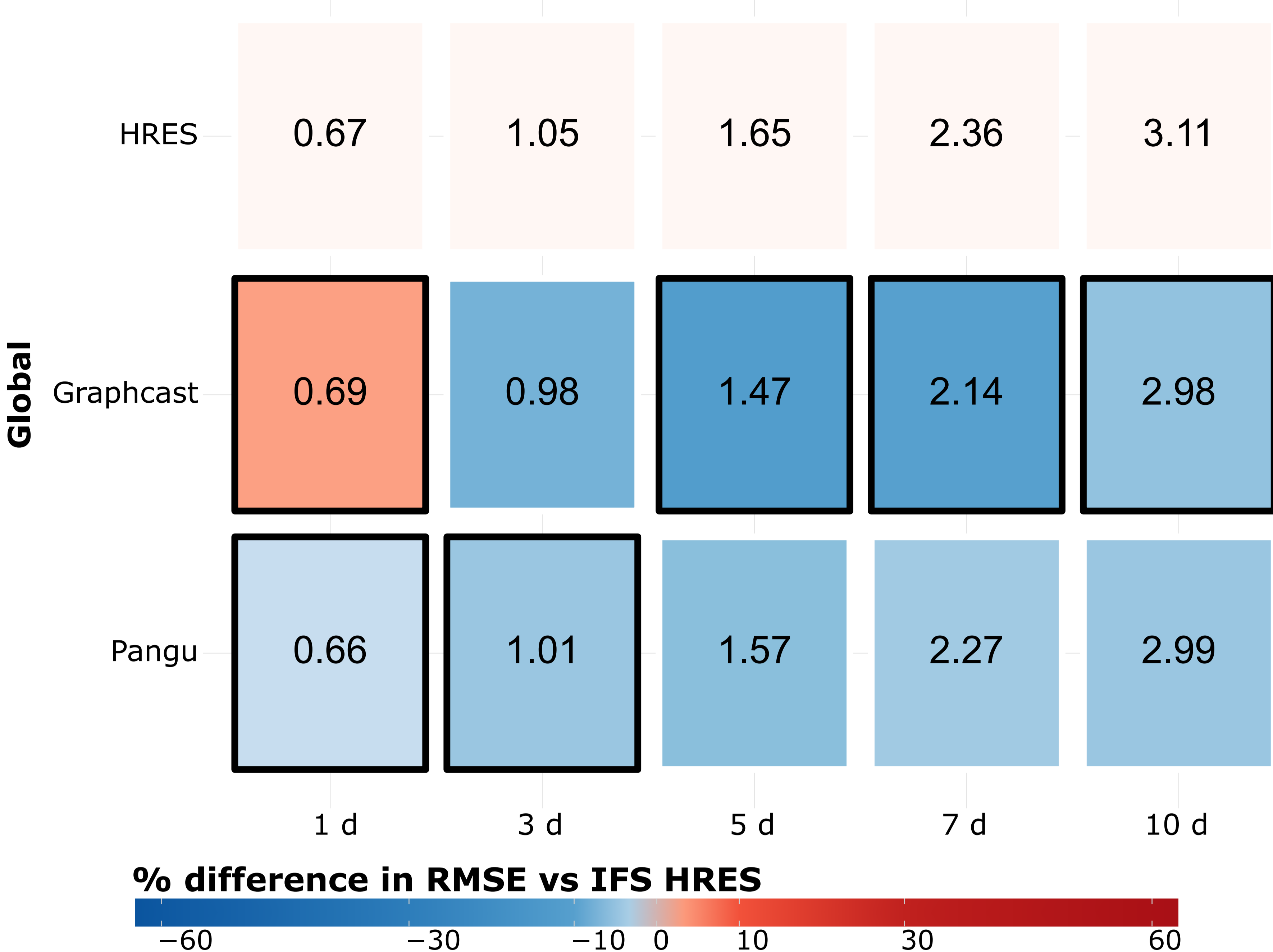


# RMSE scorecard for 5% most extreme data-points

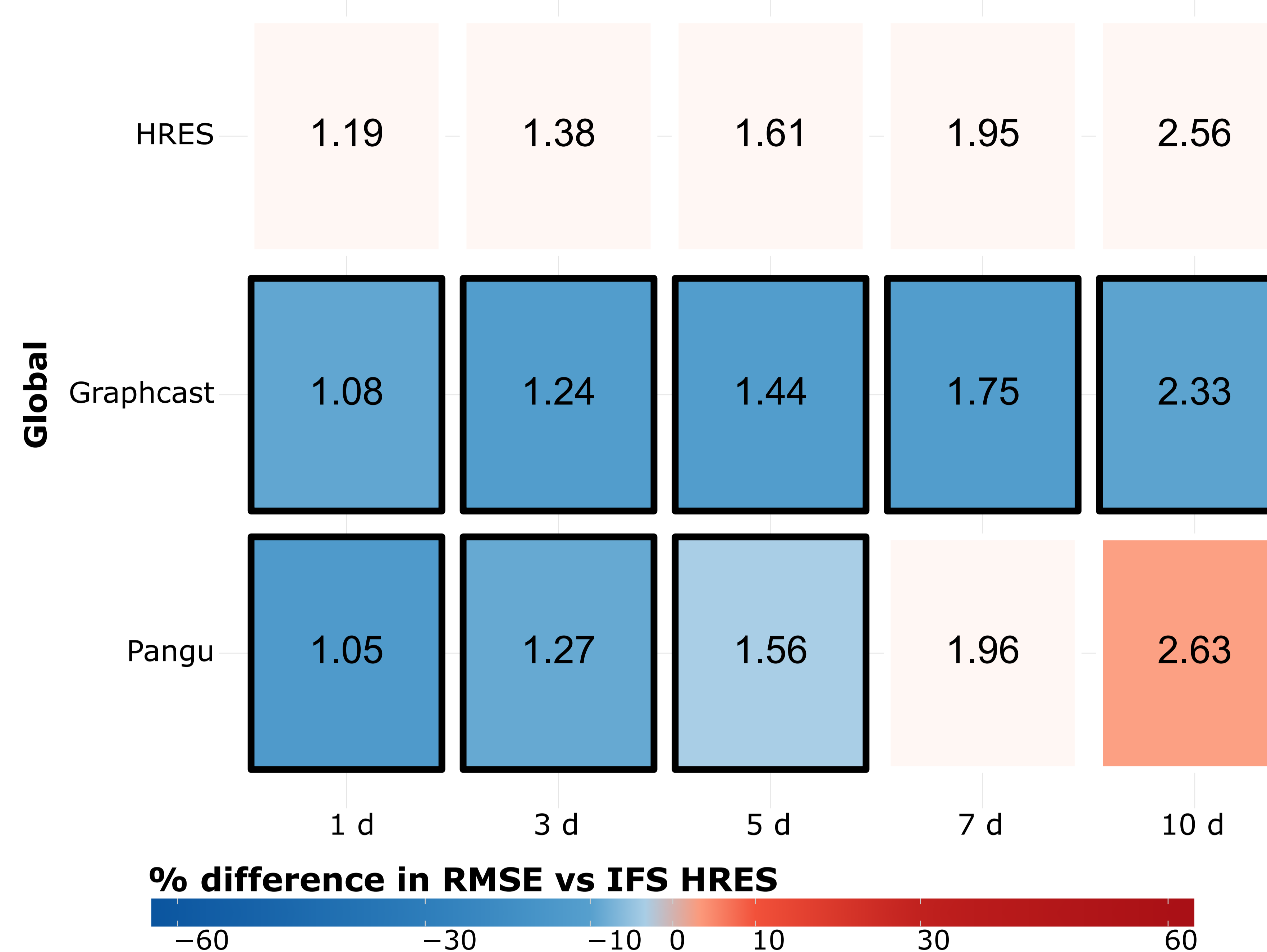
(a)

## Cold extremes



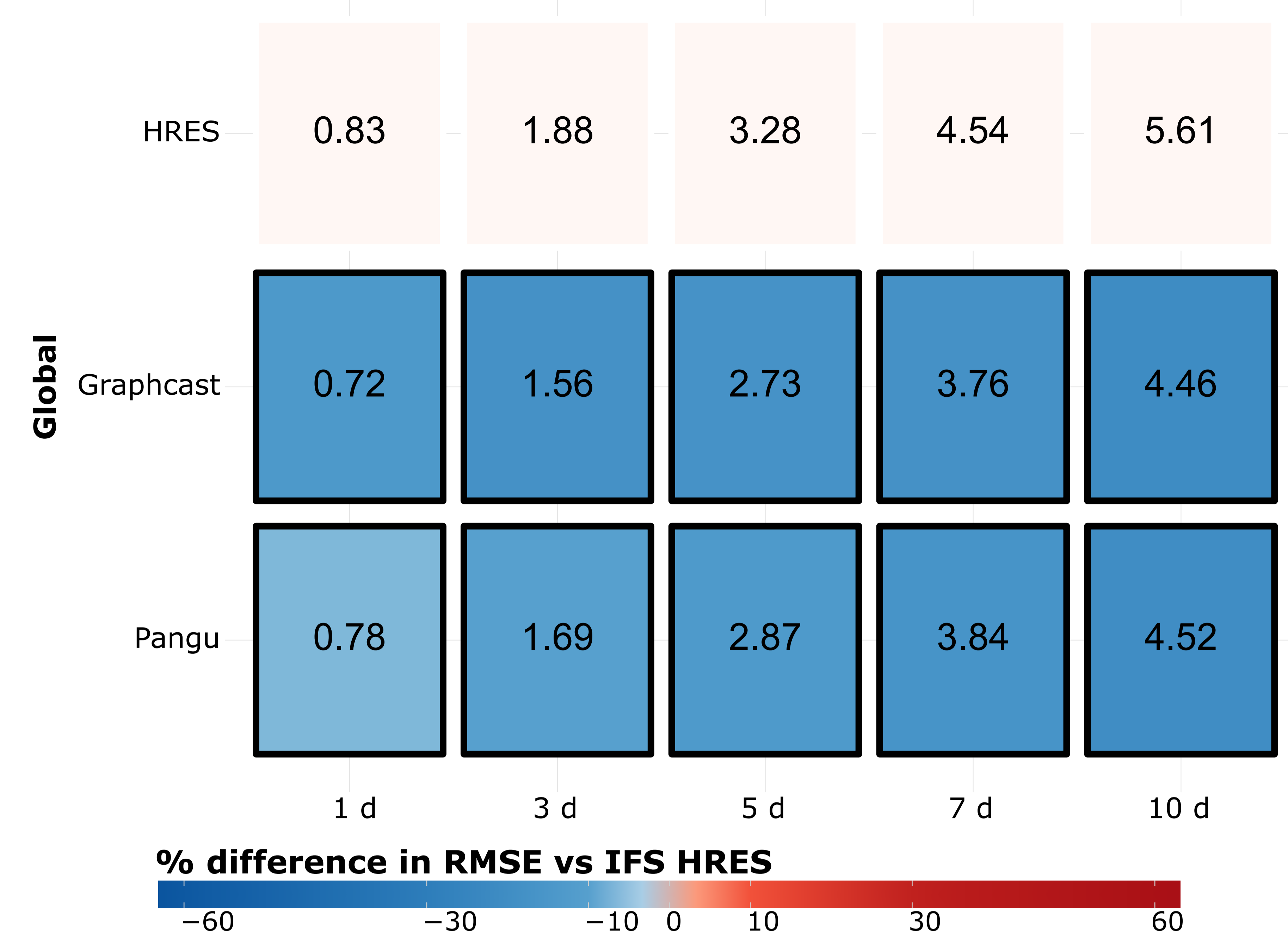
(b)

## Hot extremes

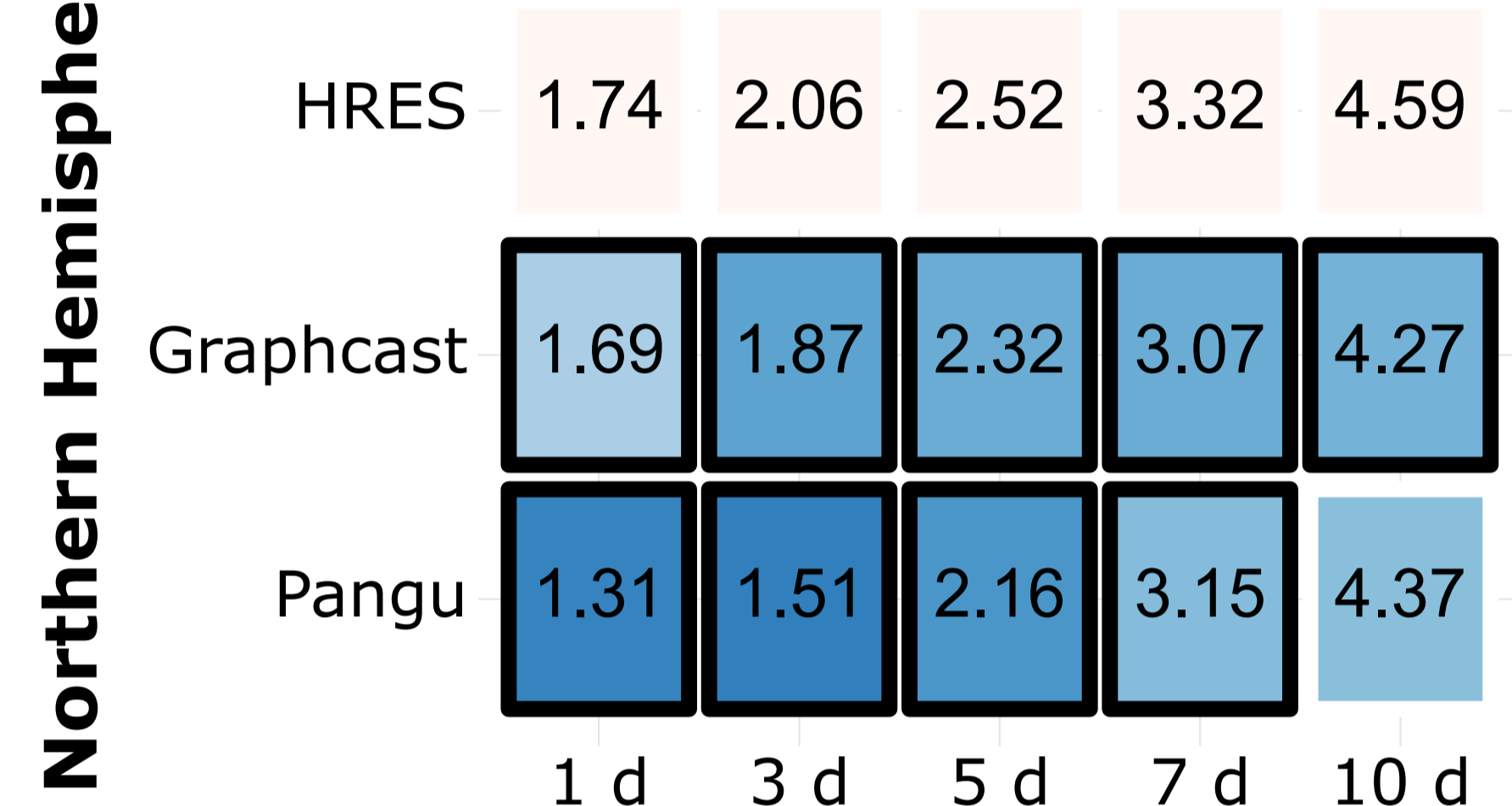


(c)

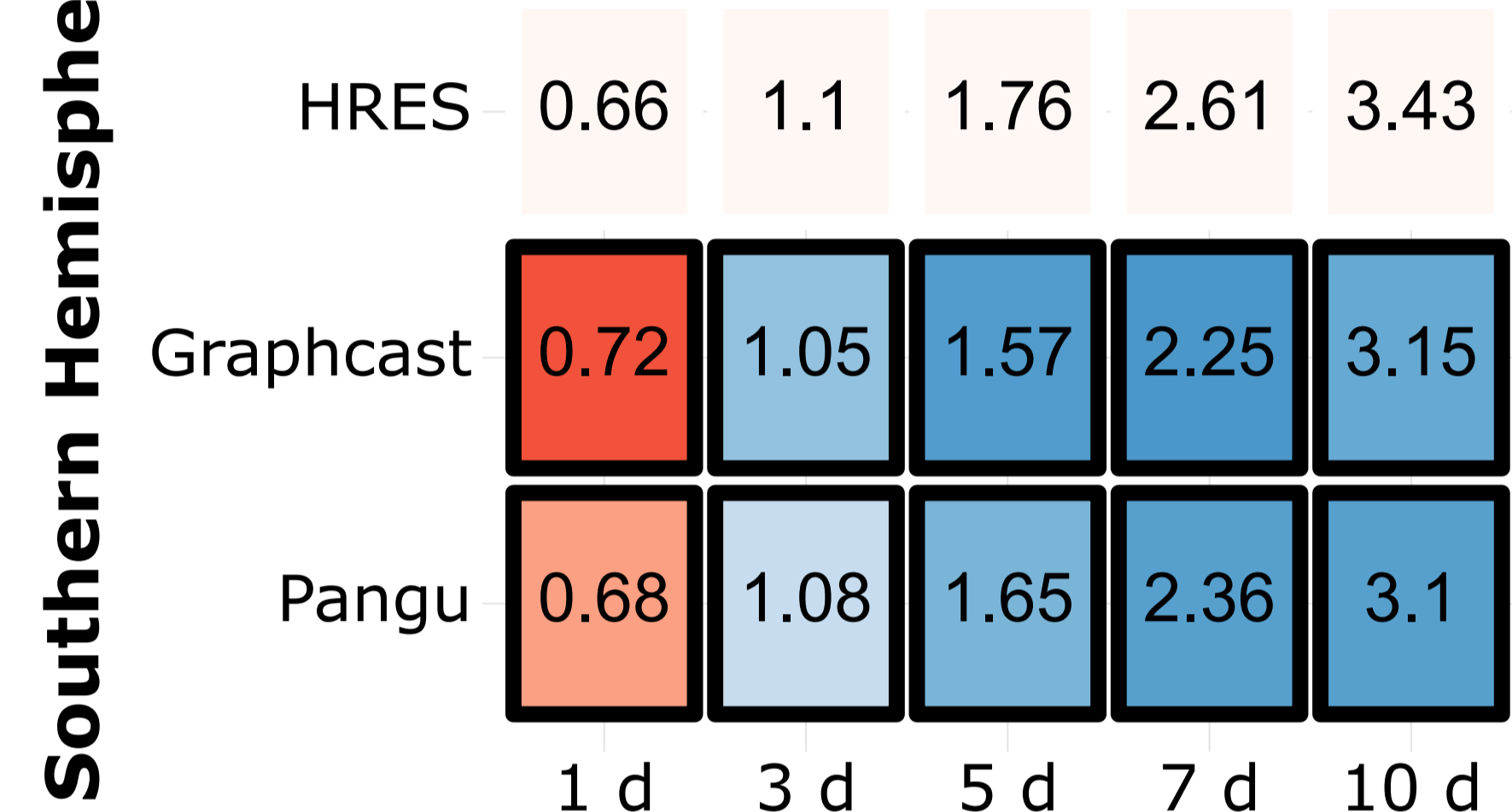
## Wind extremes



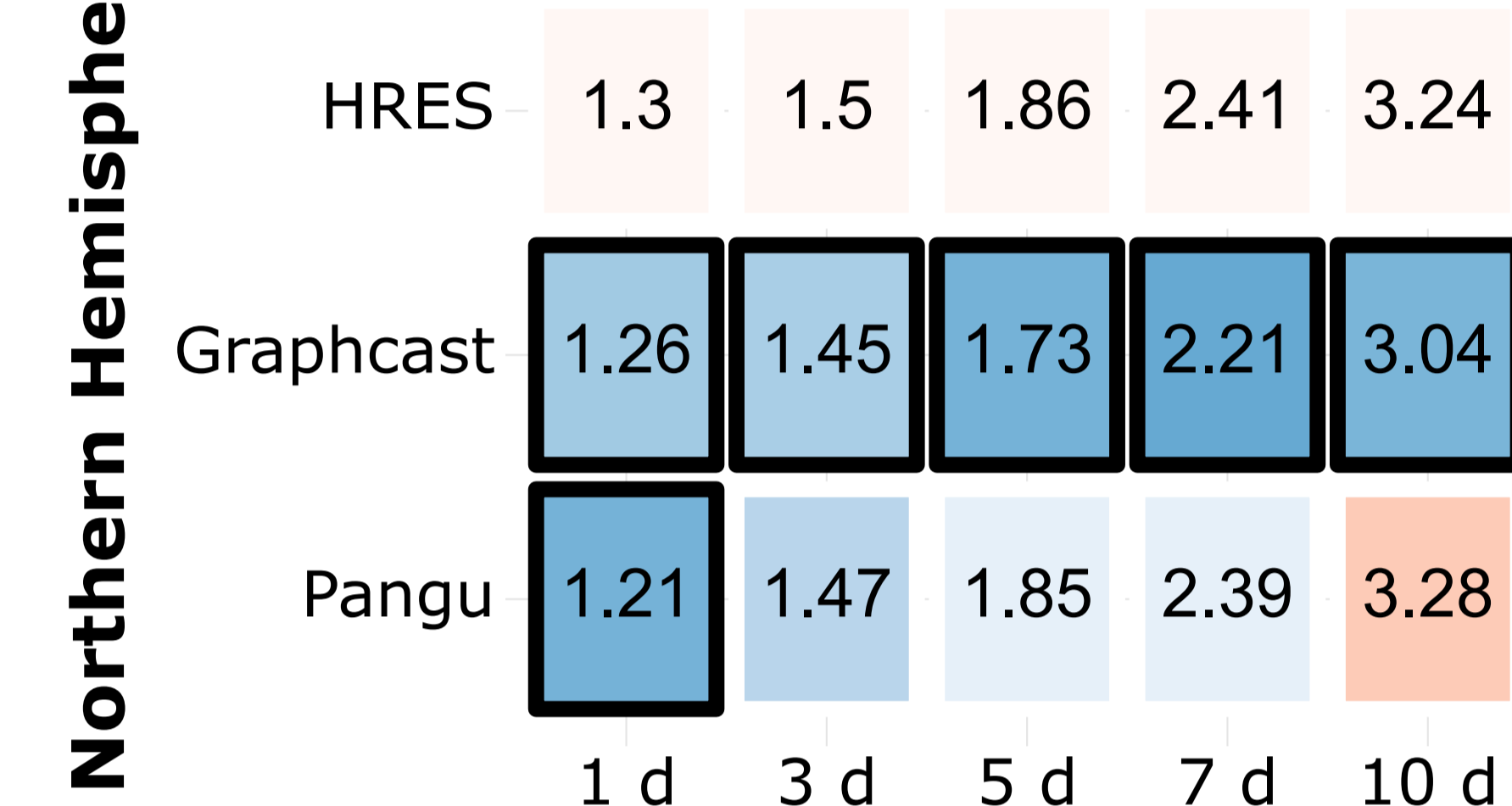
Northern Hemisphere



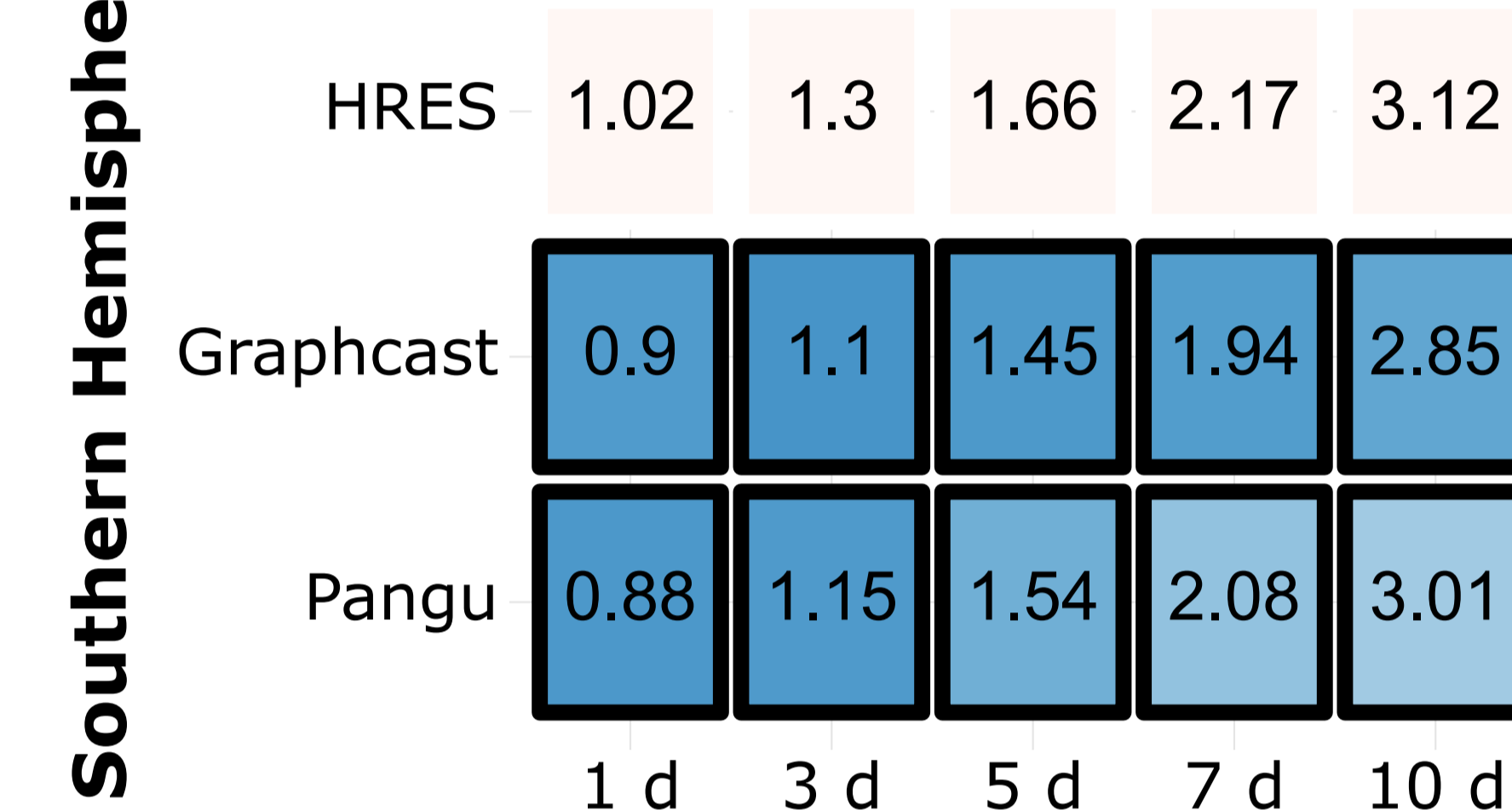
Southern Hemisphere



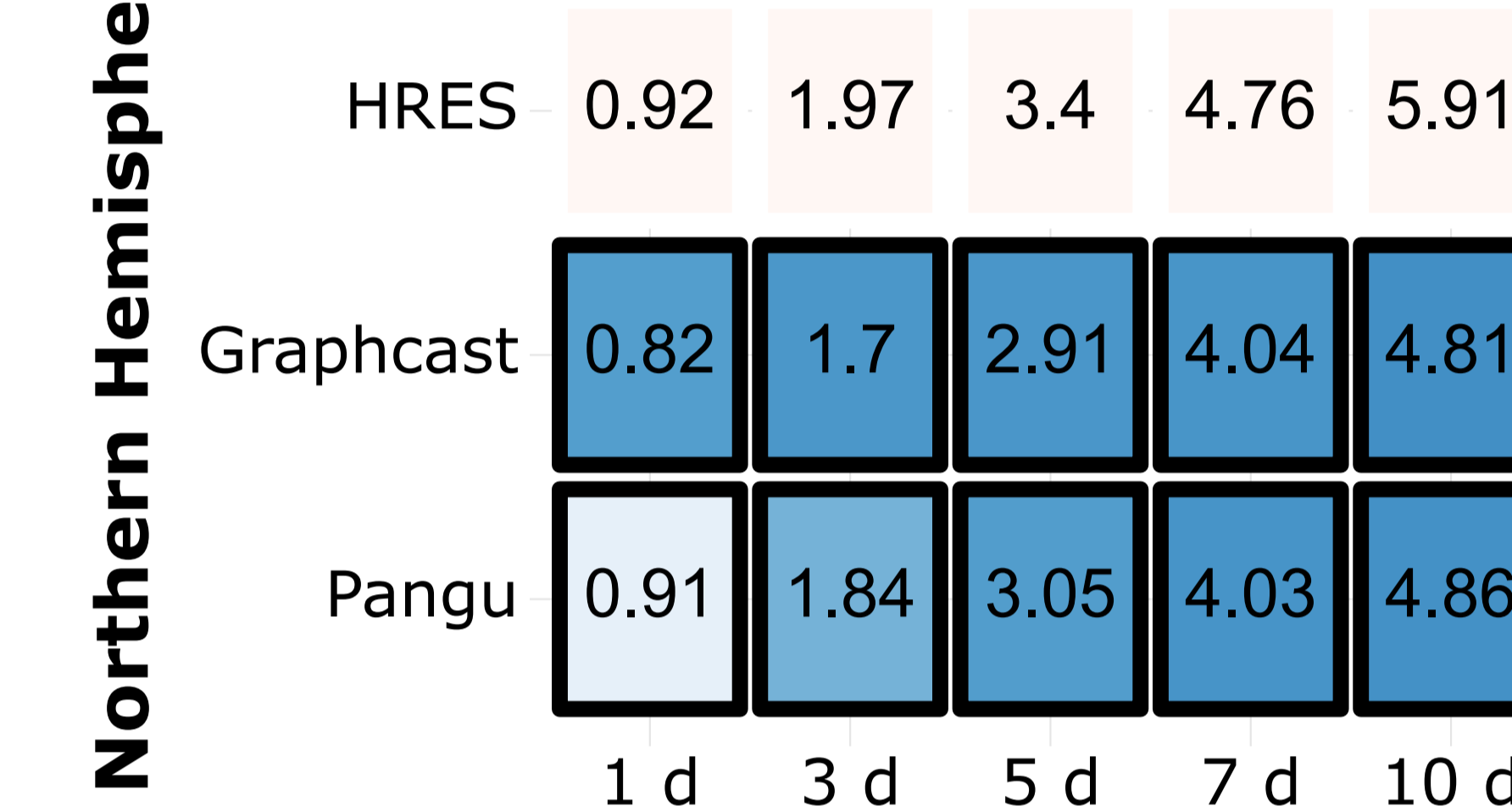
Northern Hemisphere



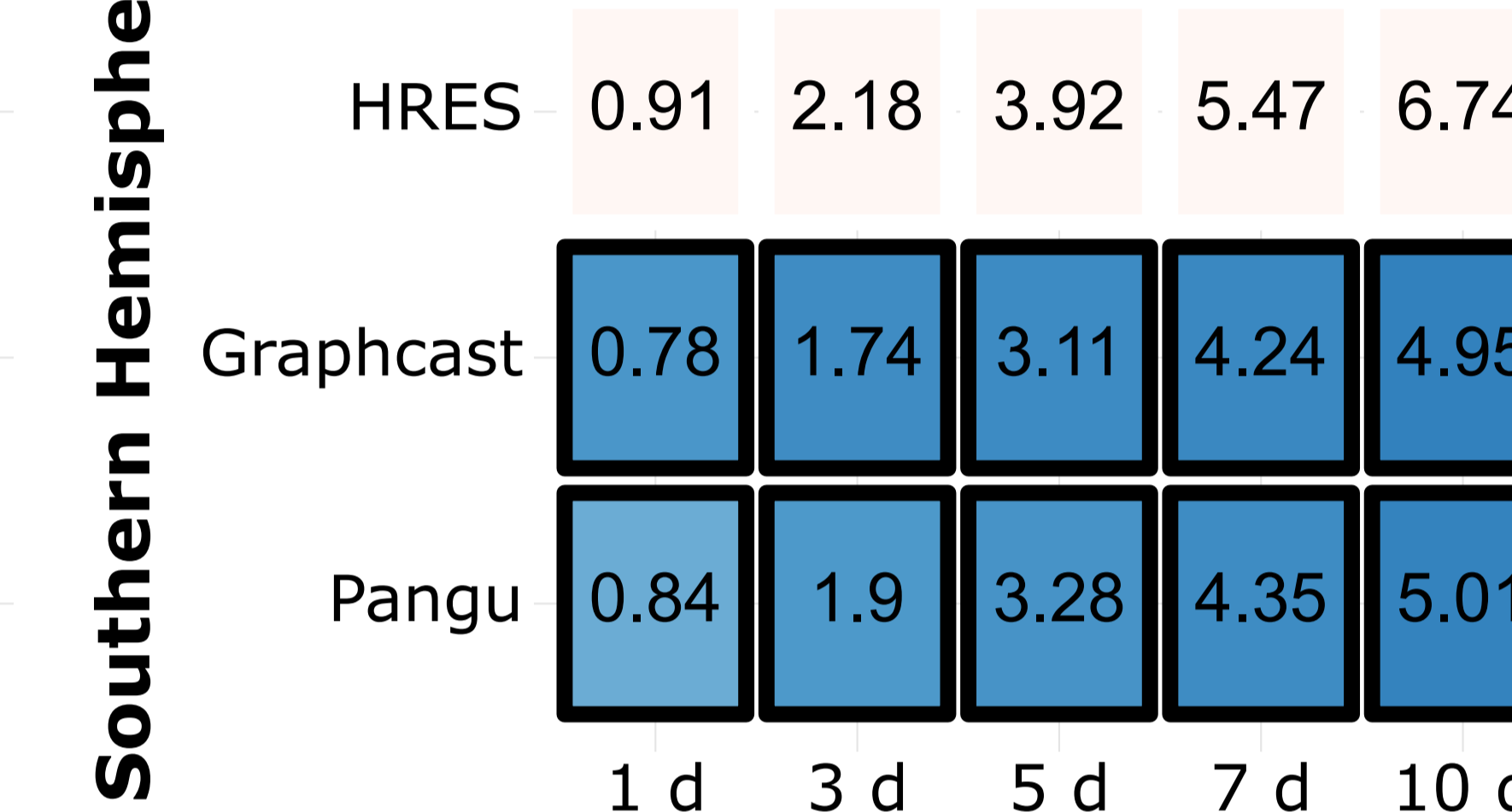
Southern Hemisphere




Northern Hemisphere



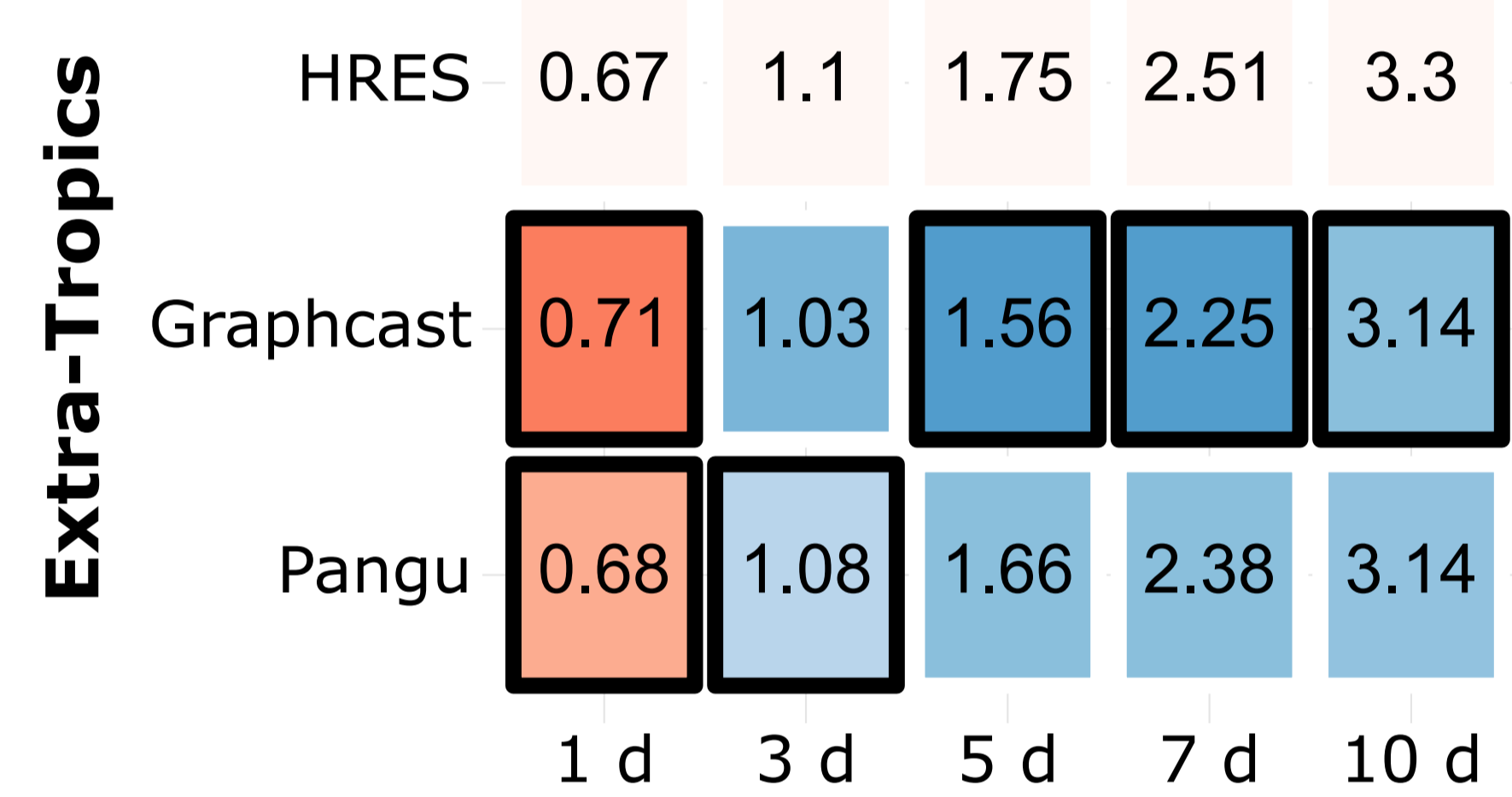
Southern Hemisphere



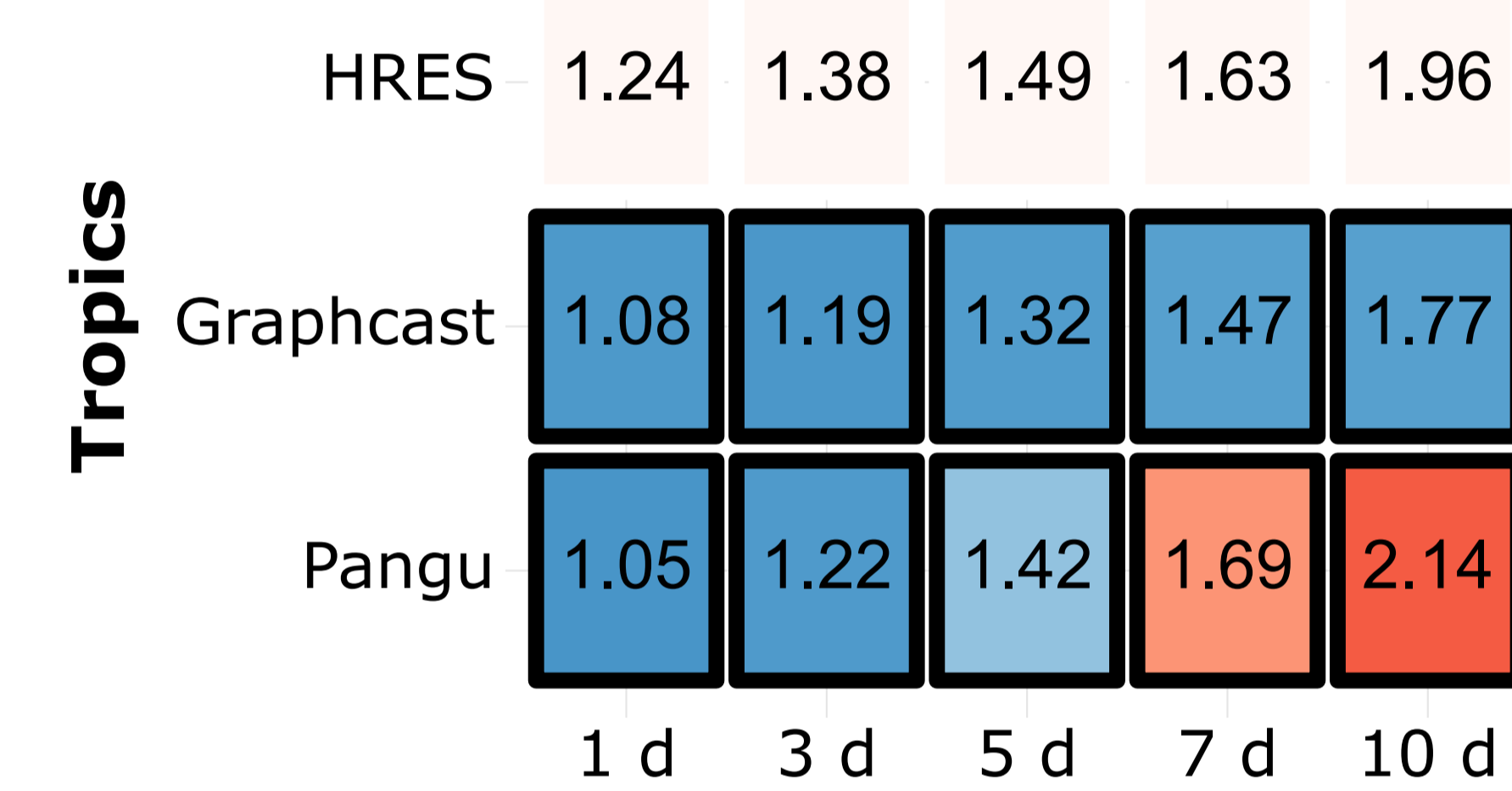
Tropics



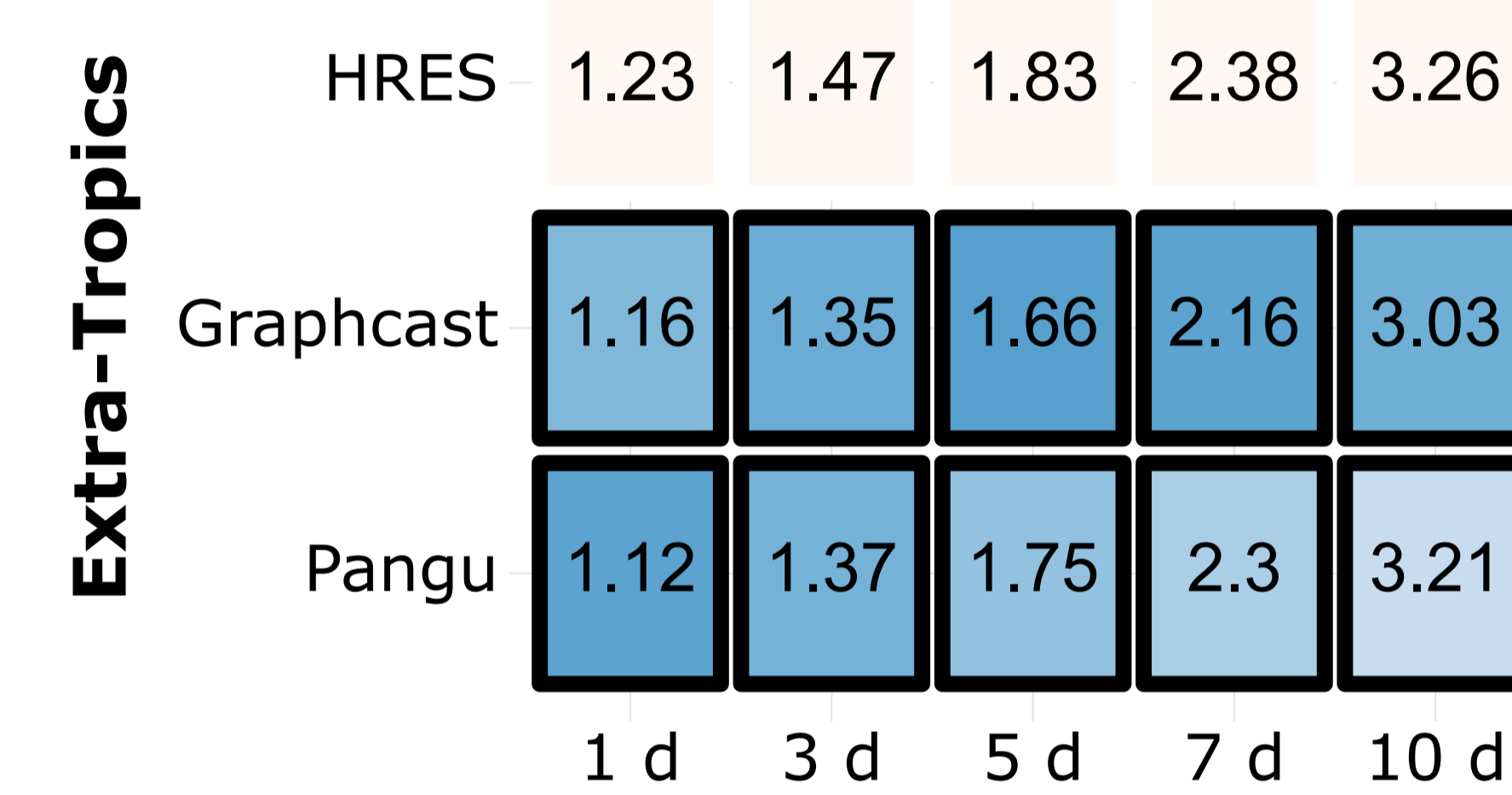
Extra-Tropics




Tropics



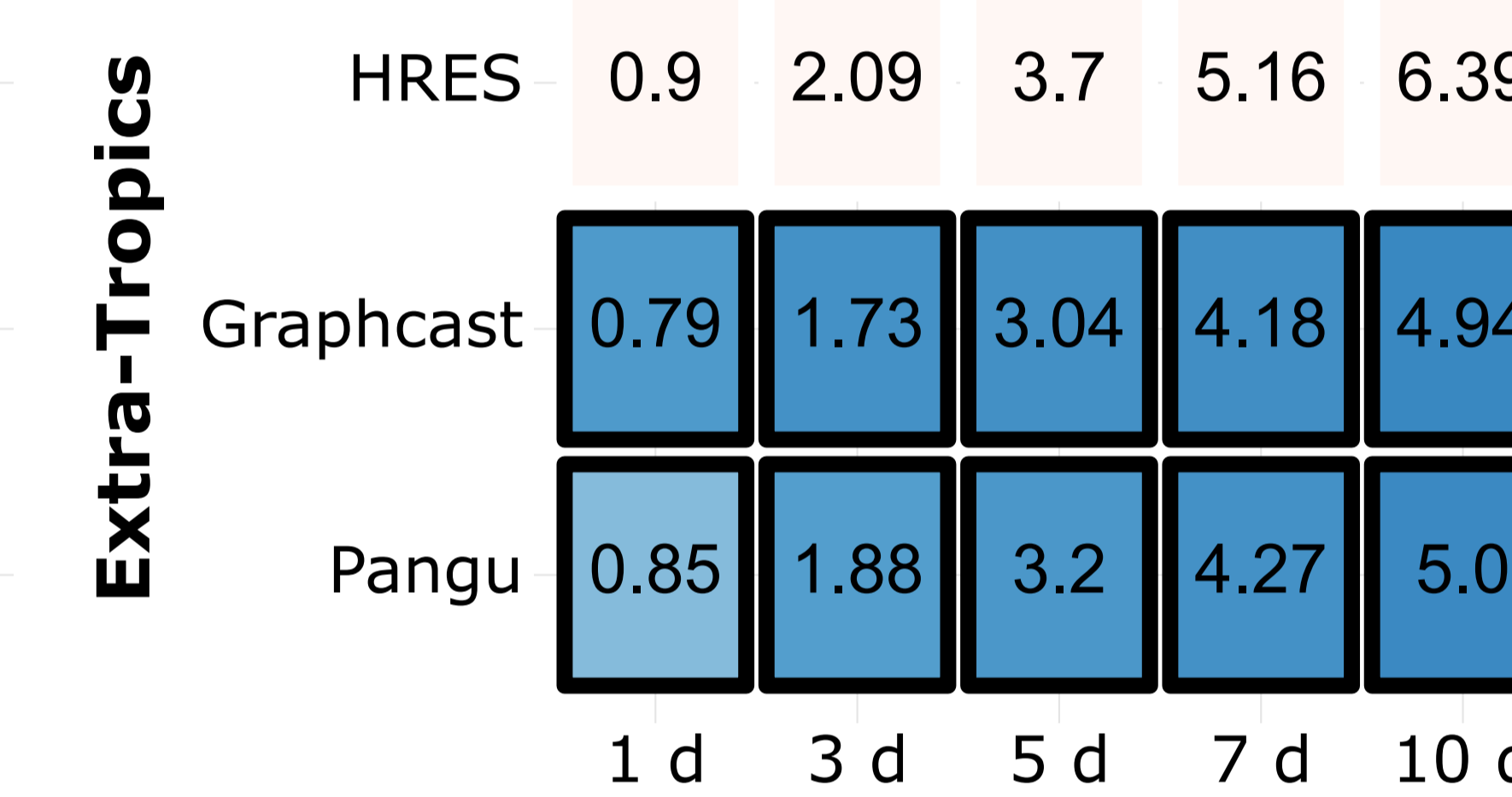
Extra-Tropics



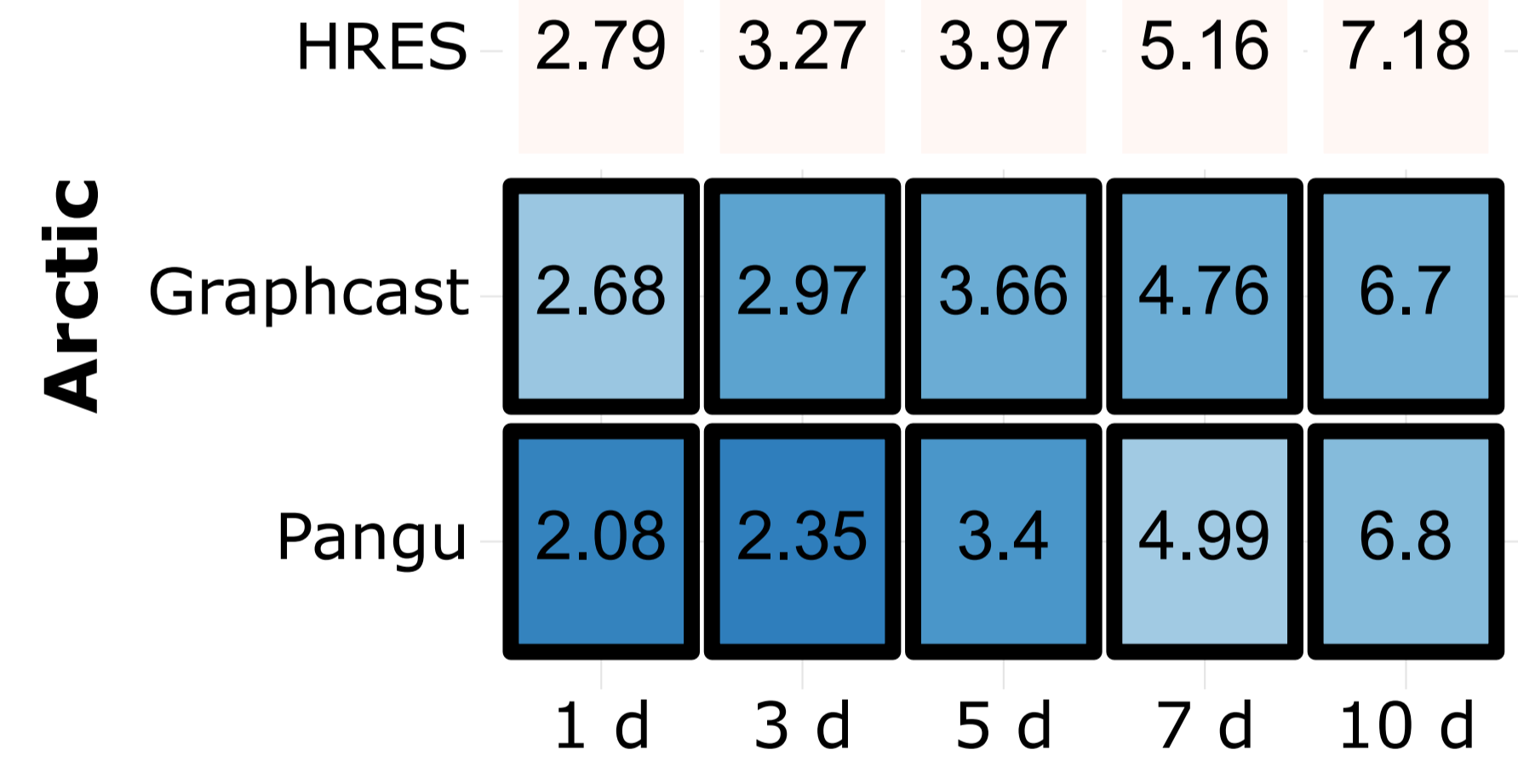
Tropics




Extra-Tropics



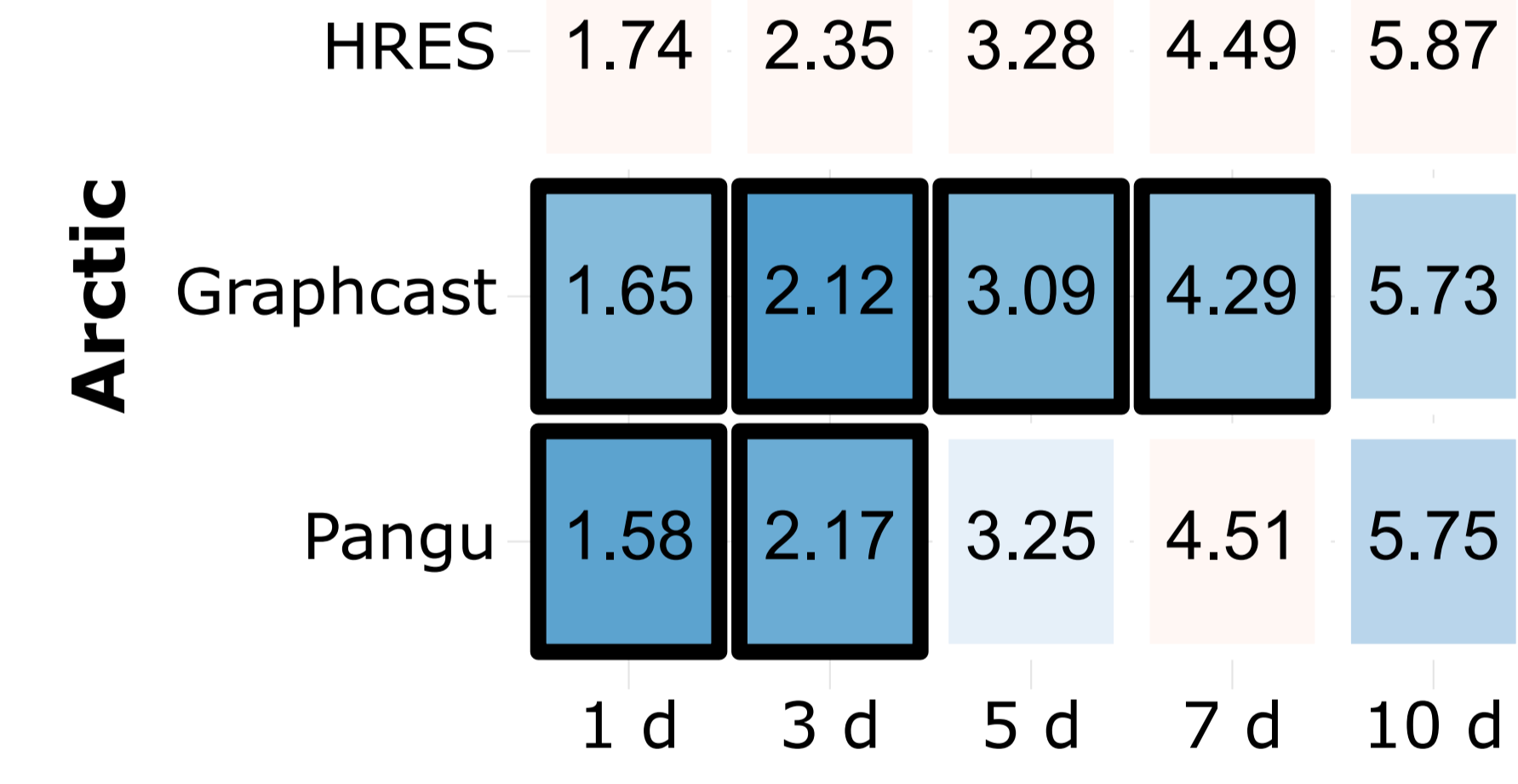
Arctic



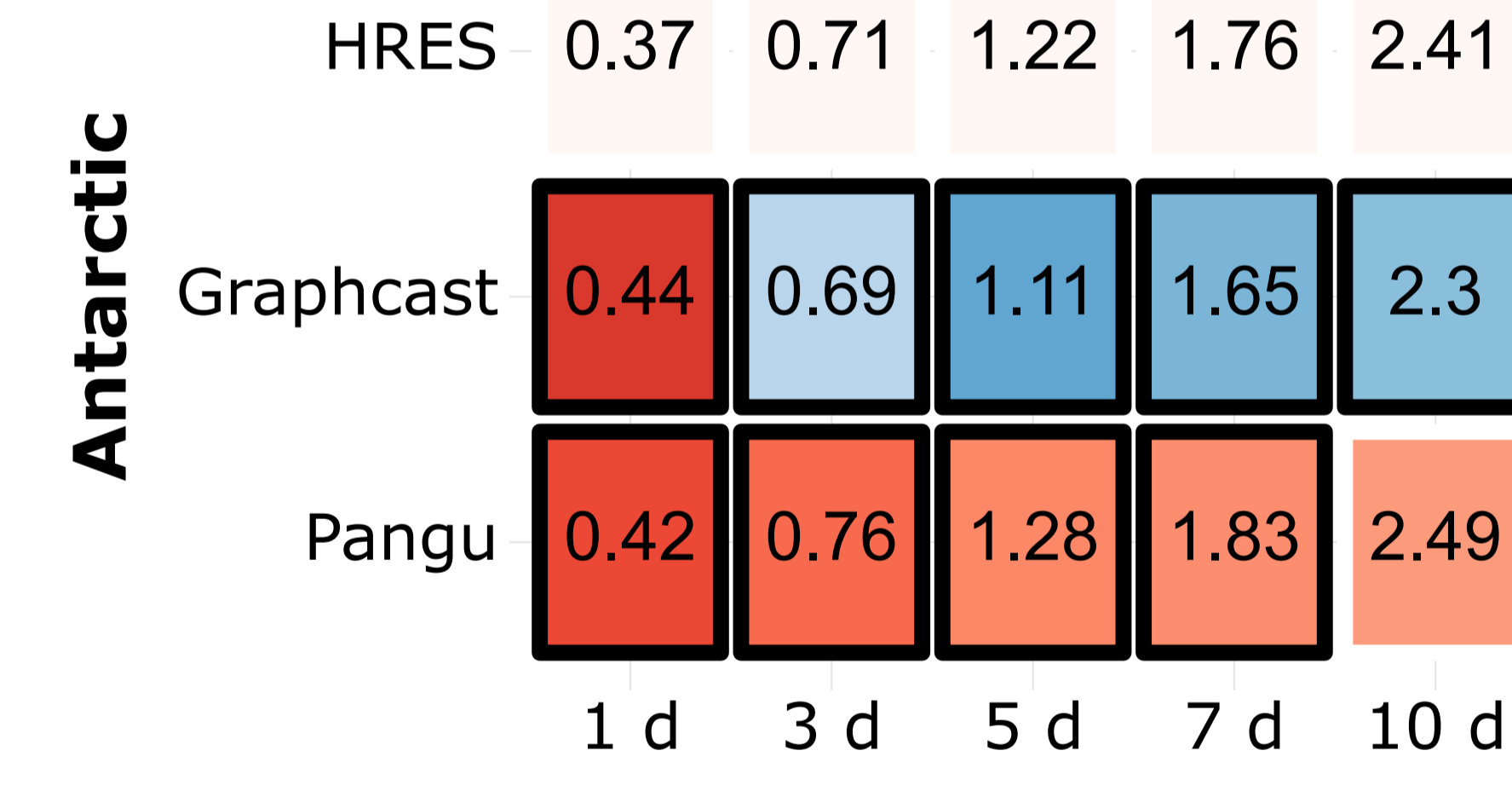
Antarctic



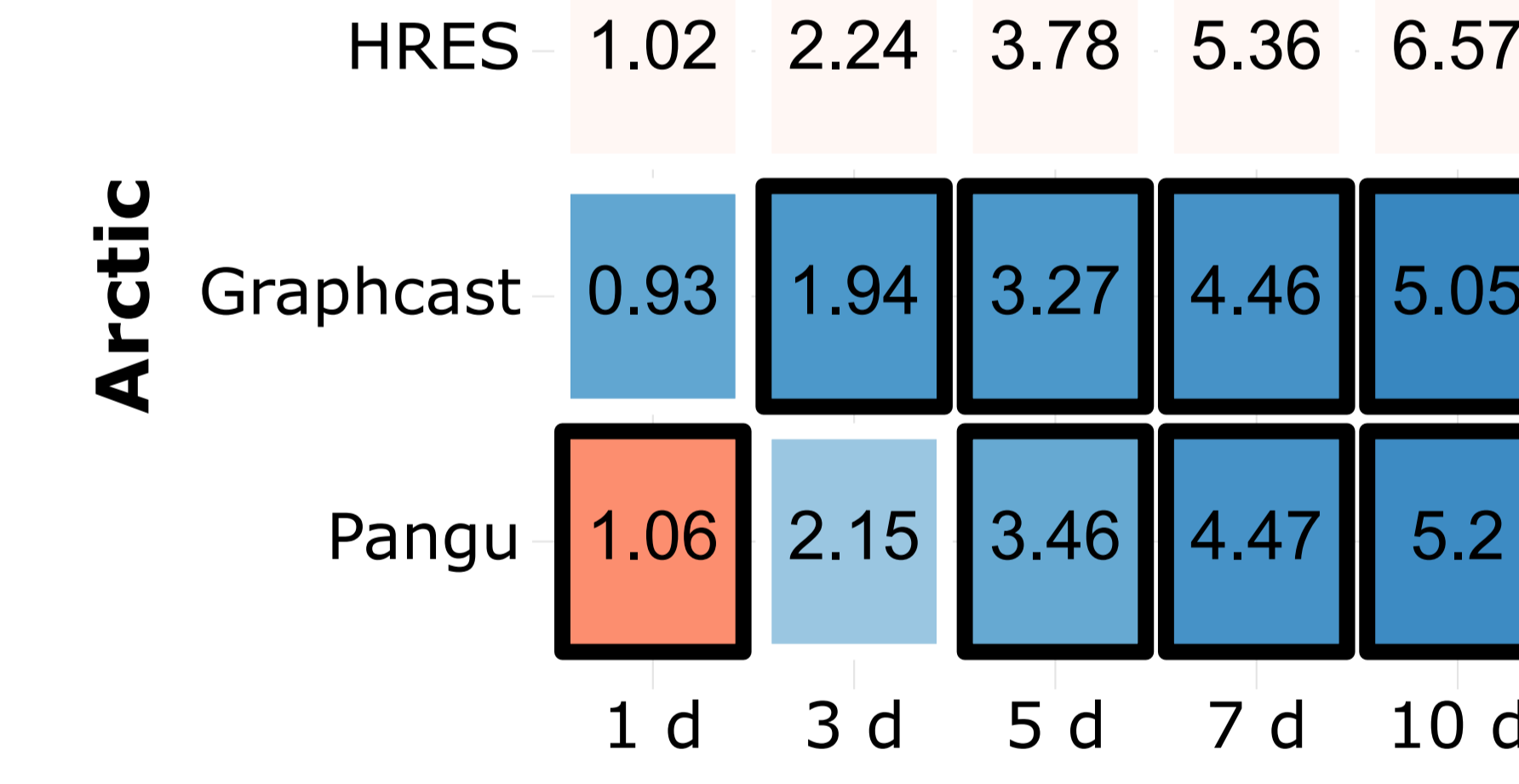
Arctic



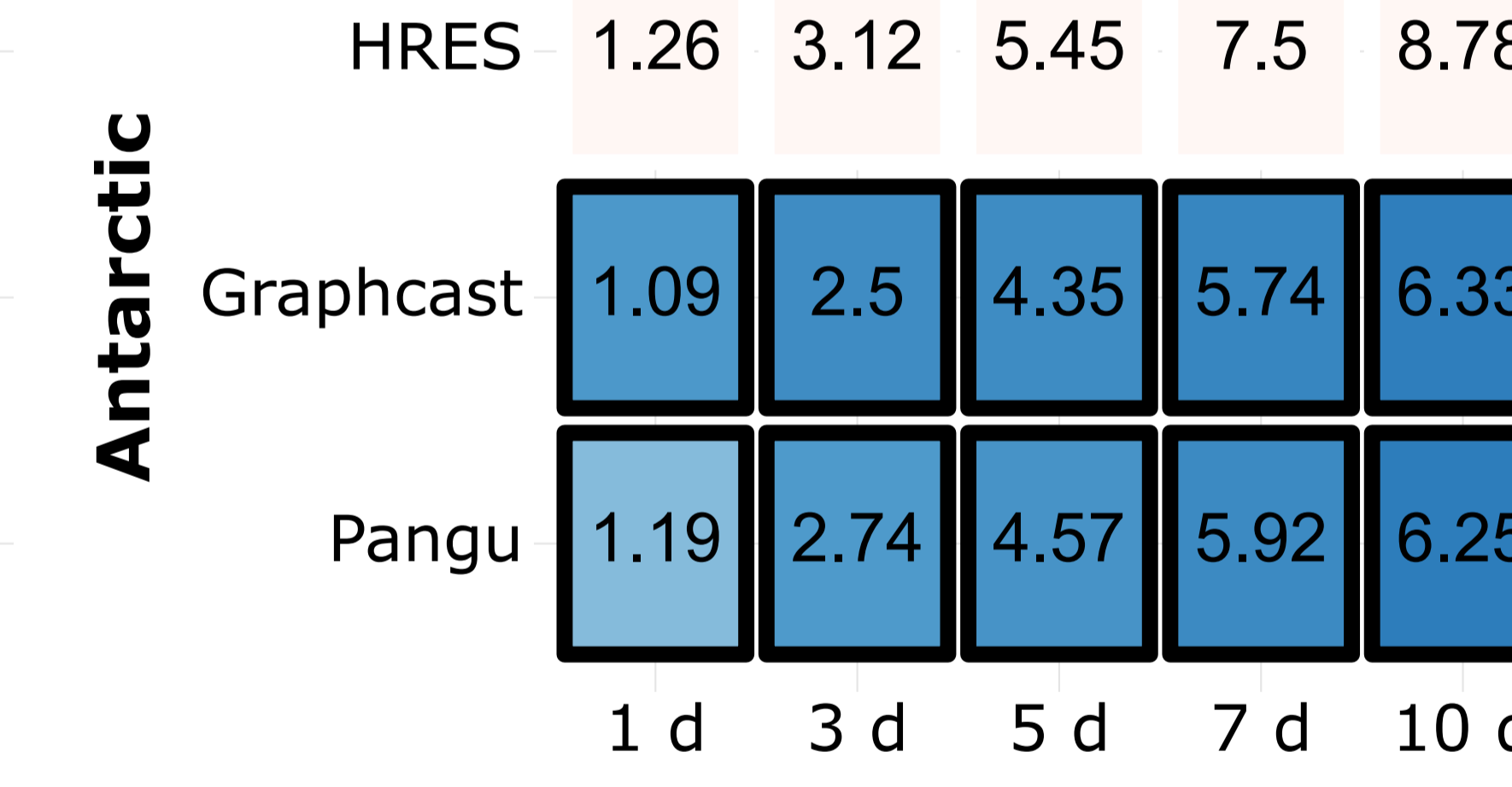
Antarctic



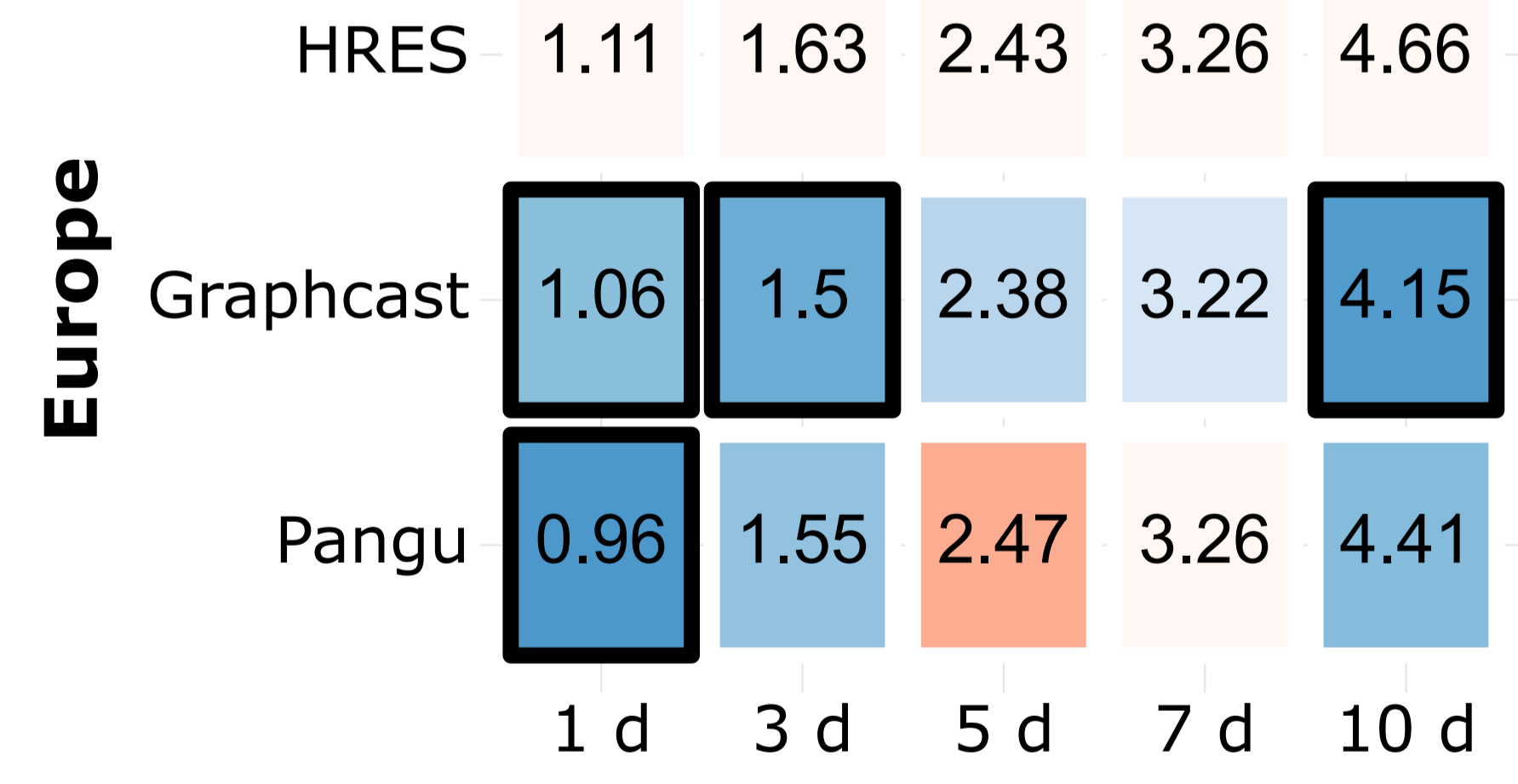
Arctic



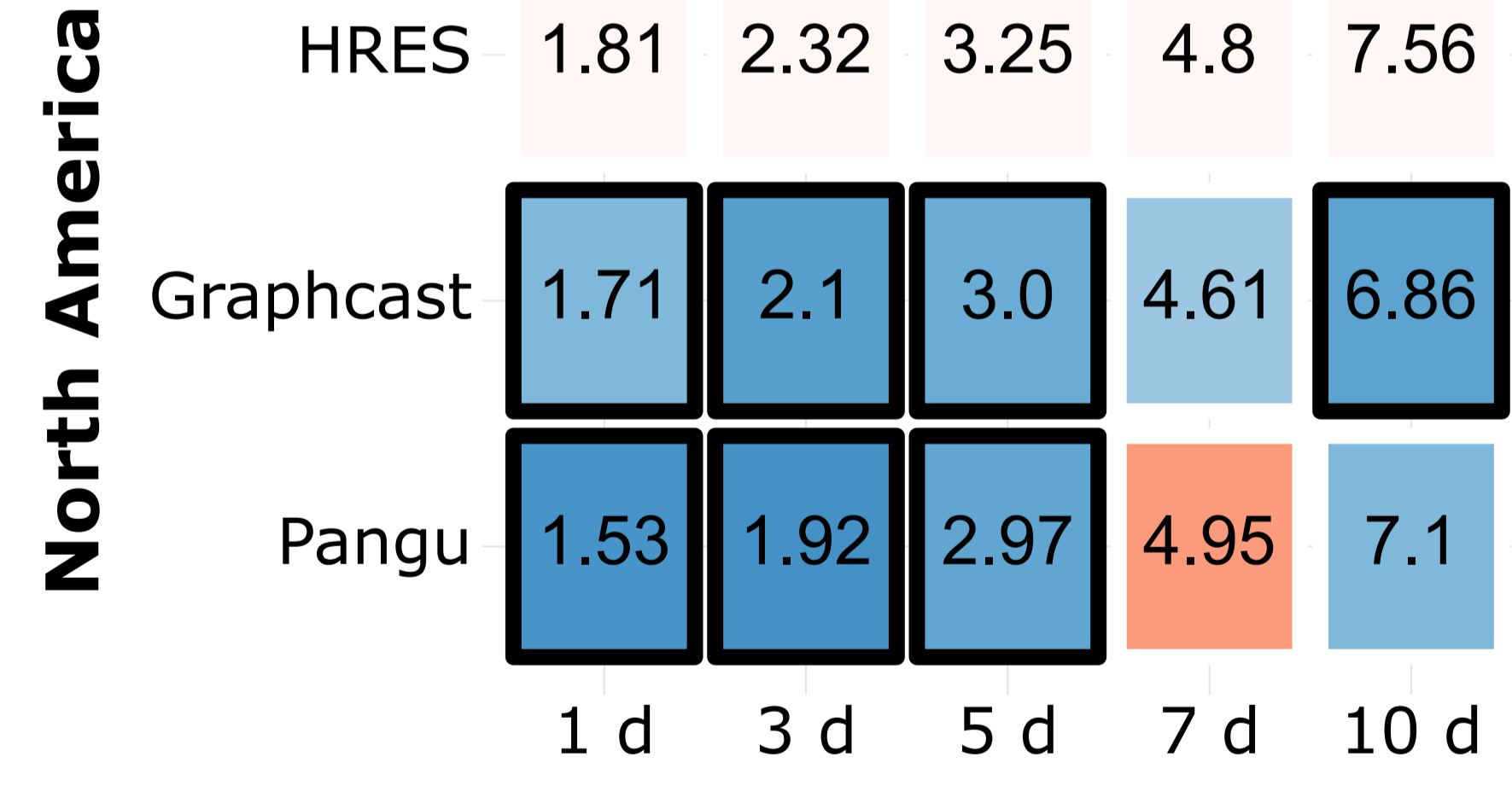
Antarctic



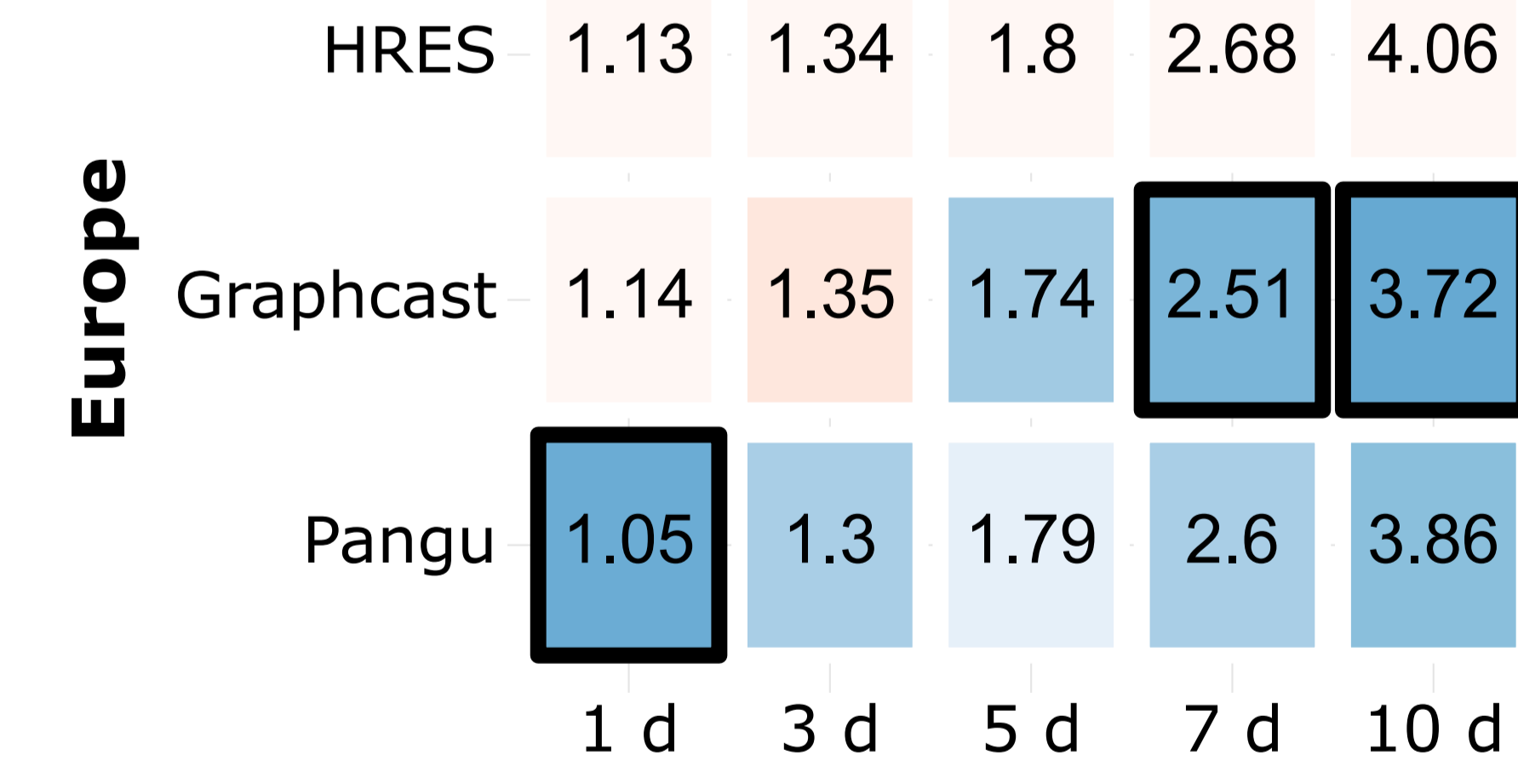
Europe



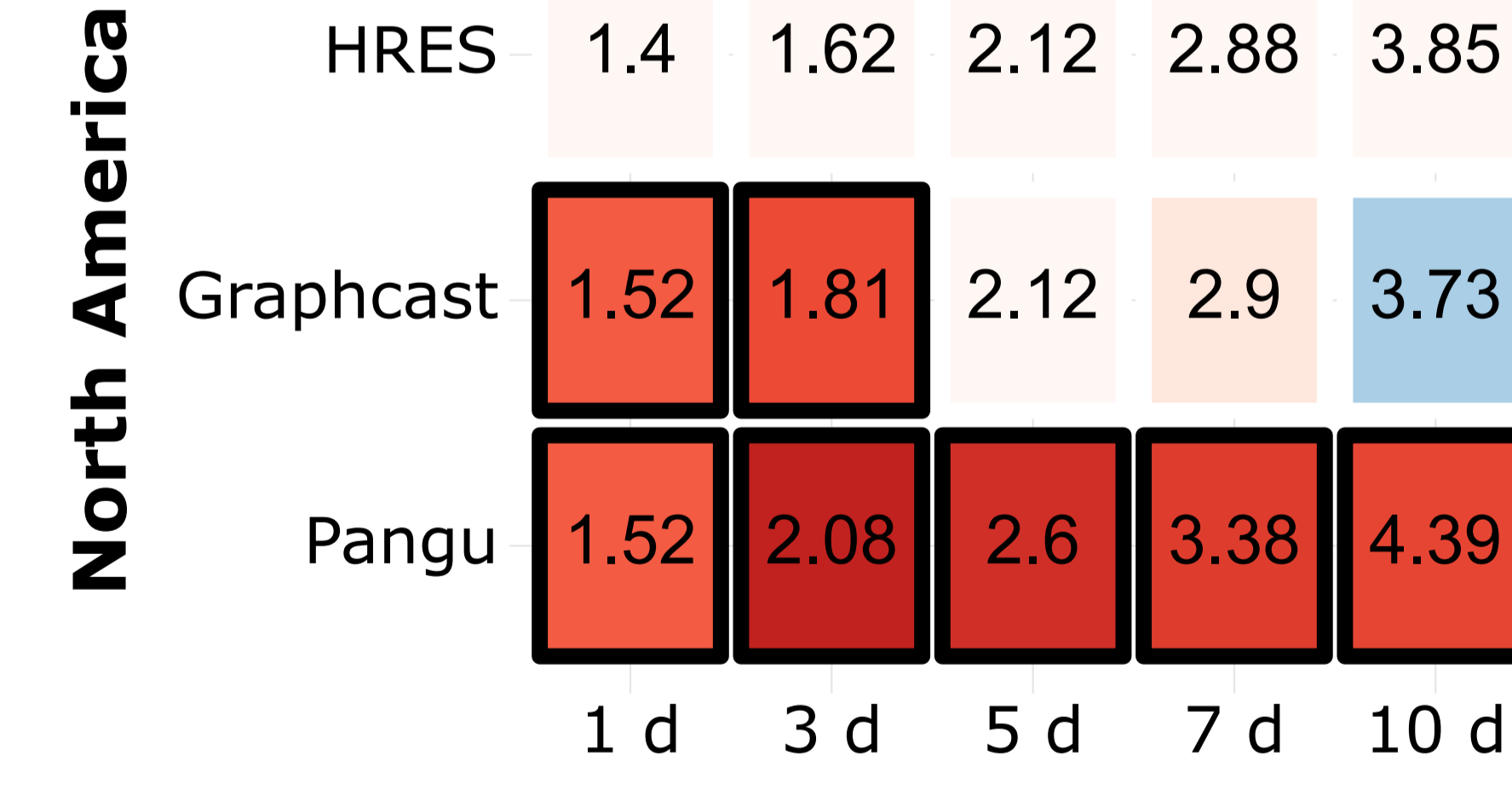
North America



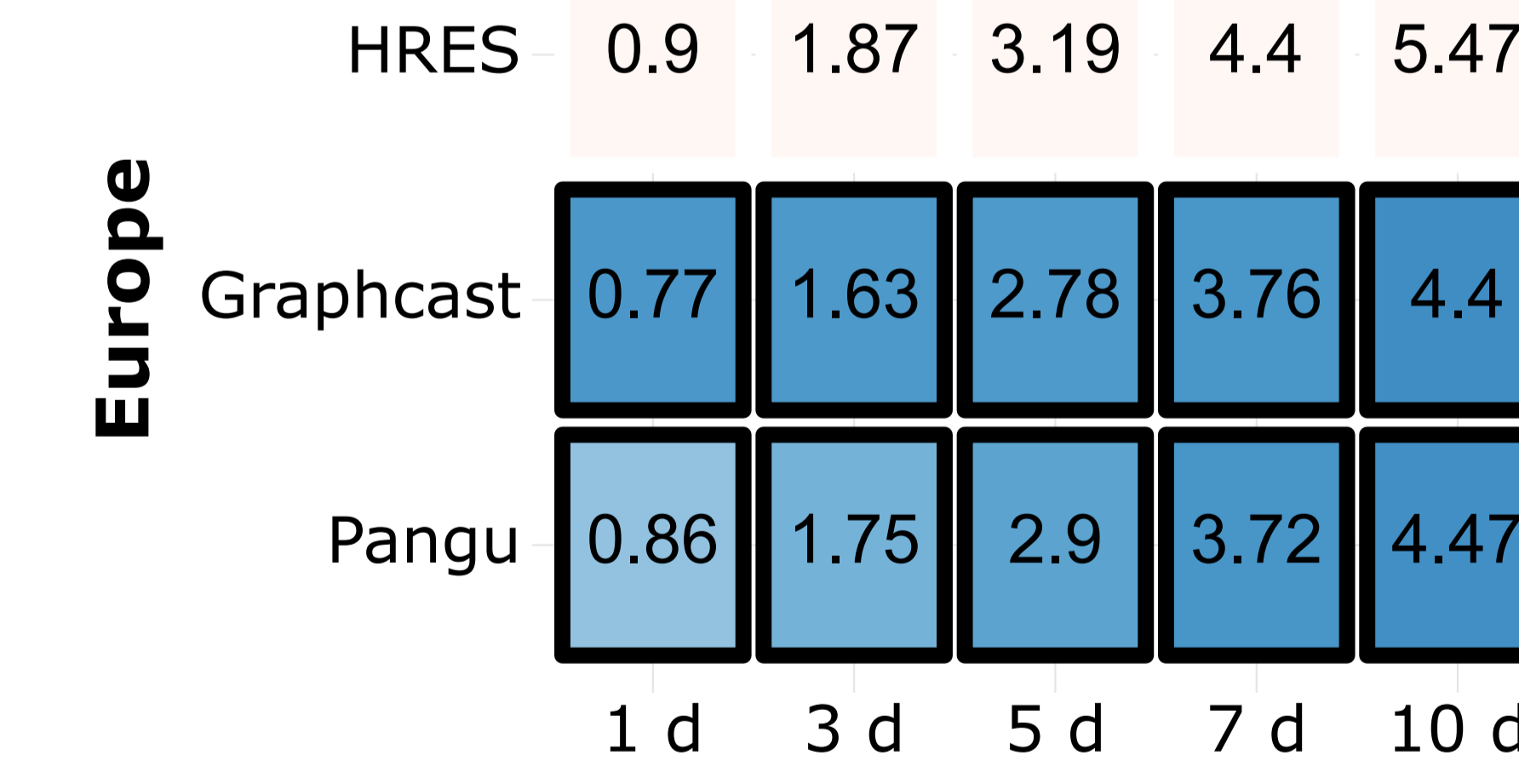
Europe



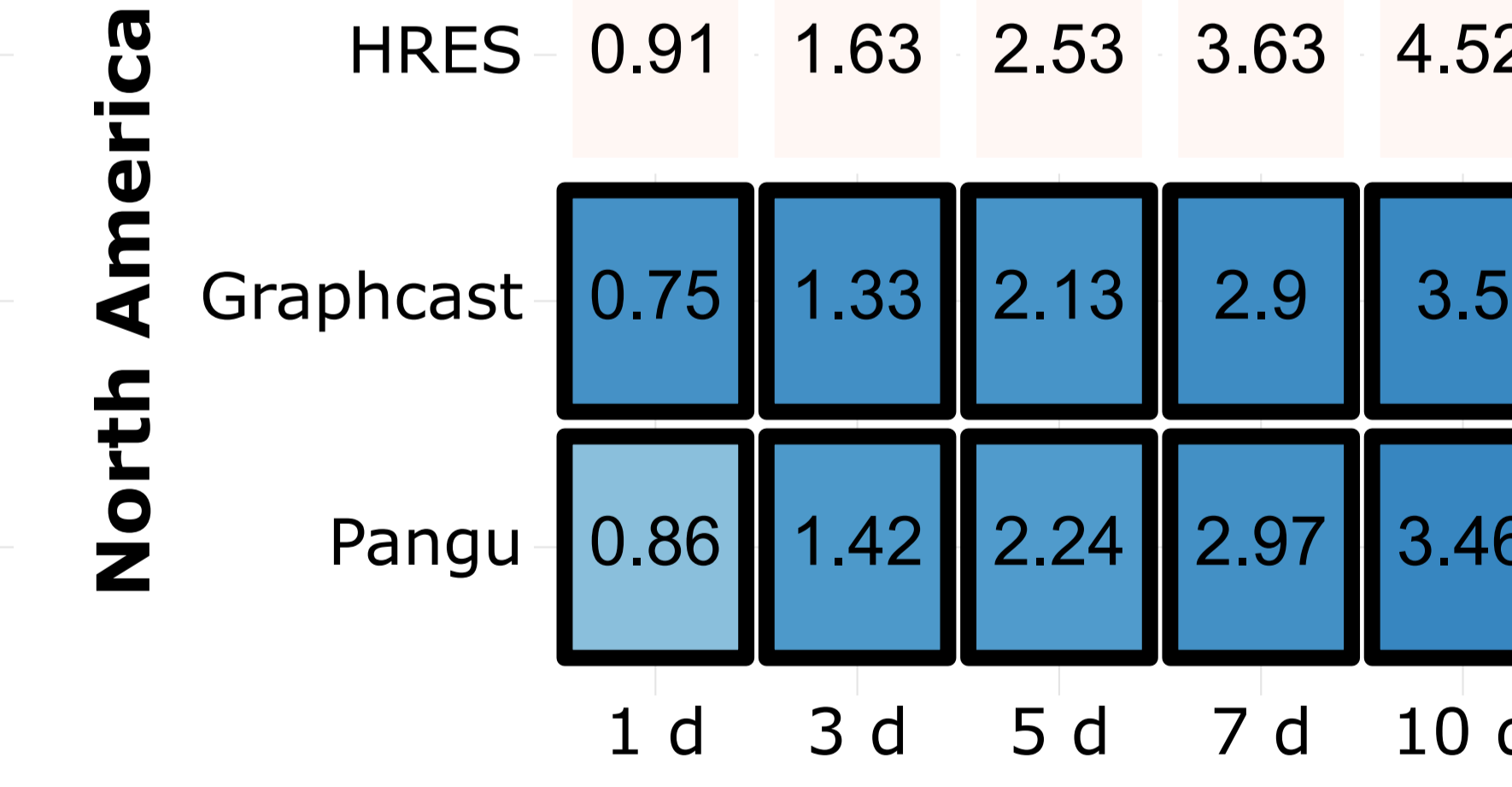
North America



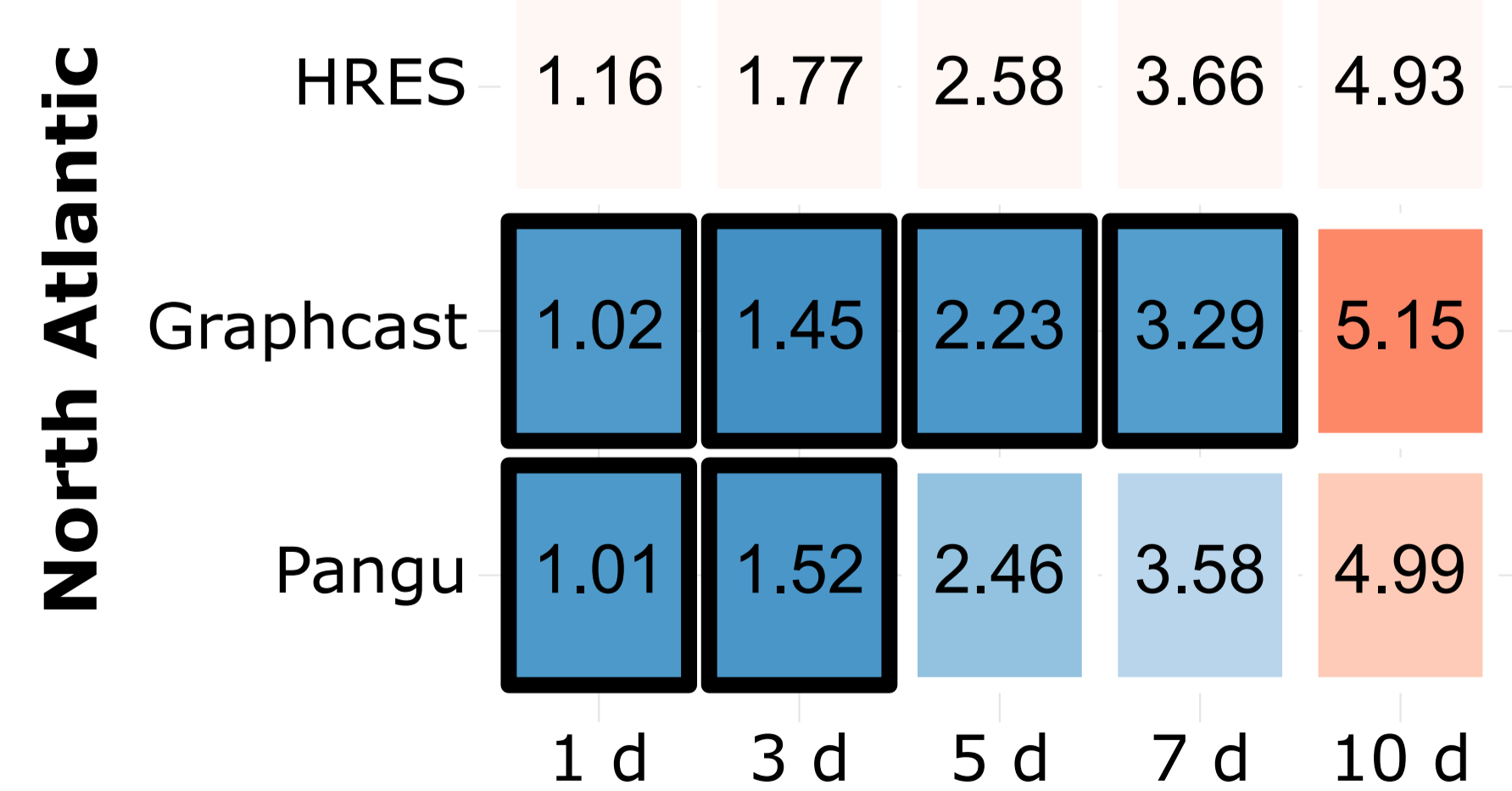
Europe




North America



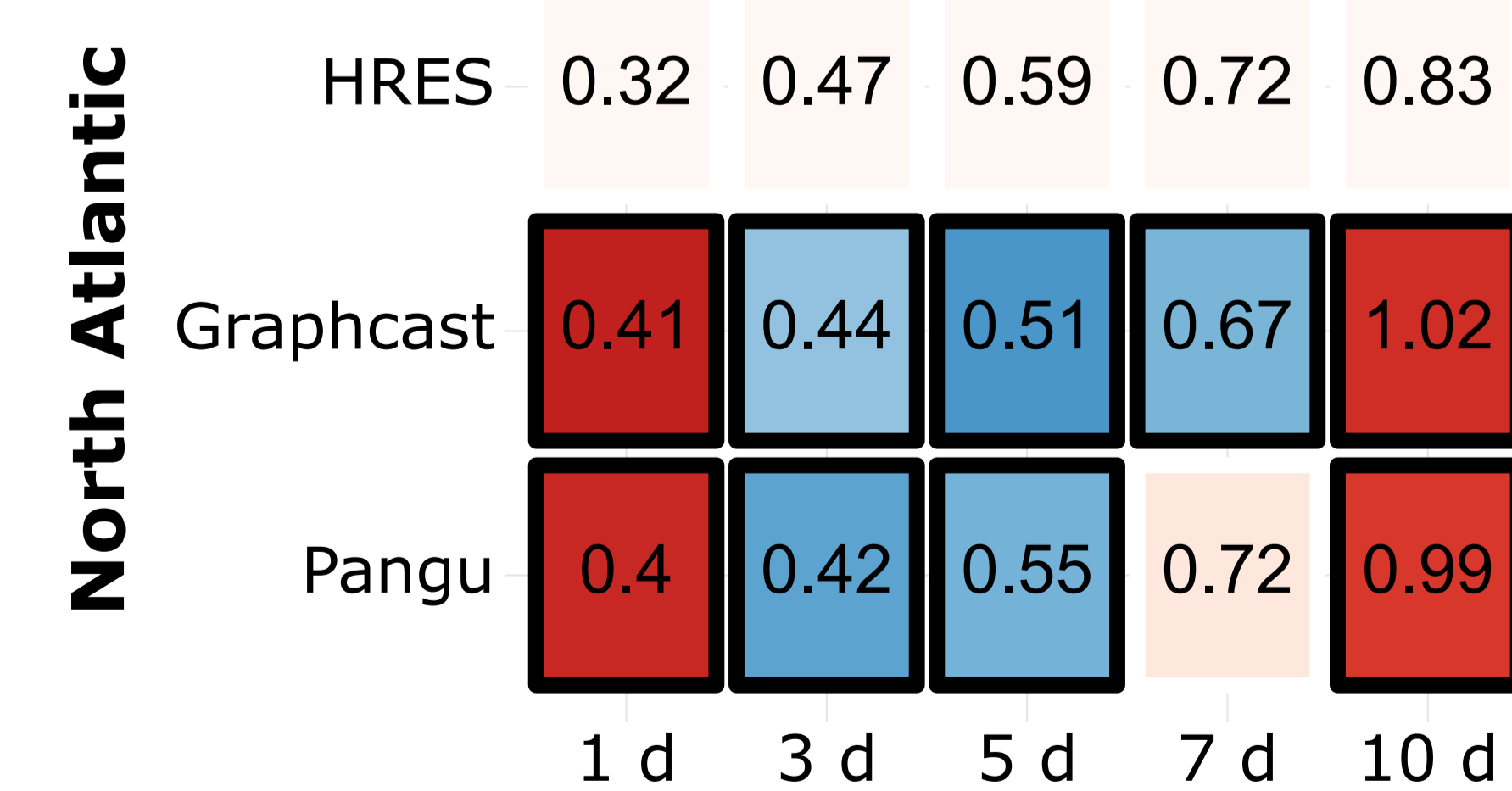
North Atlantic



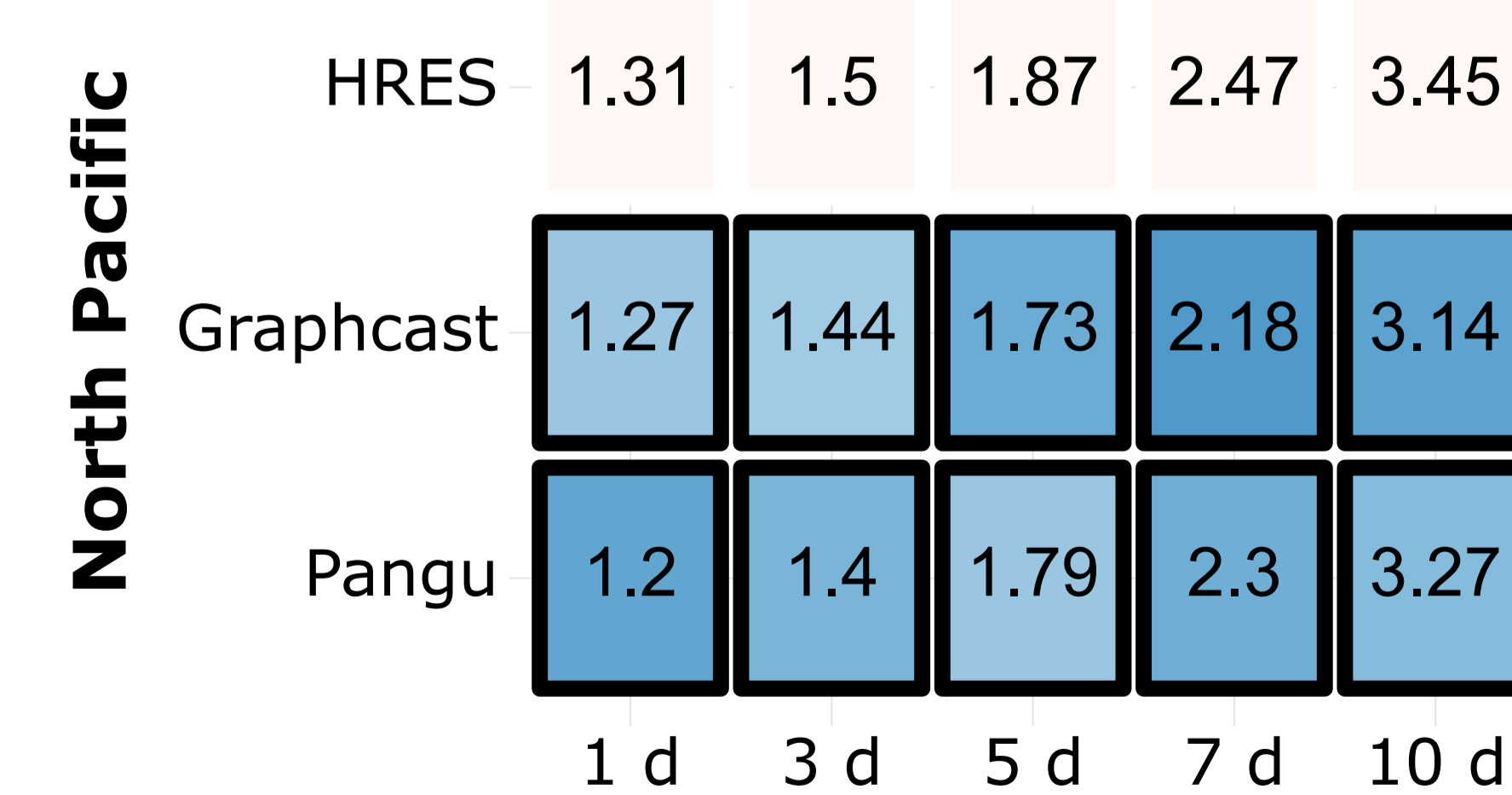
North Pacific



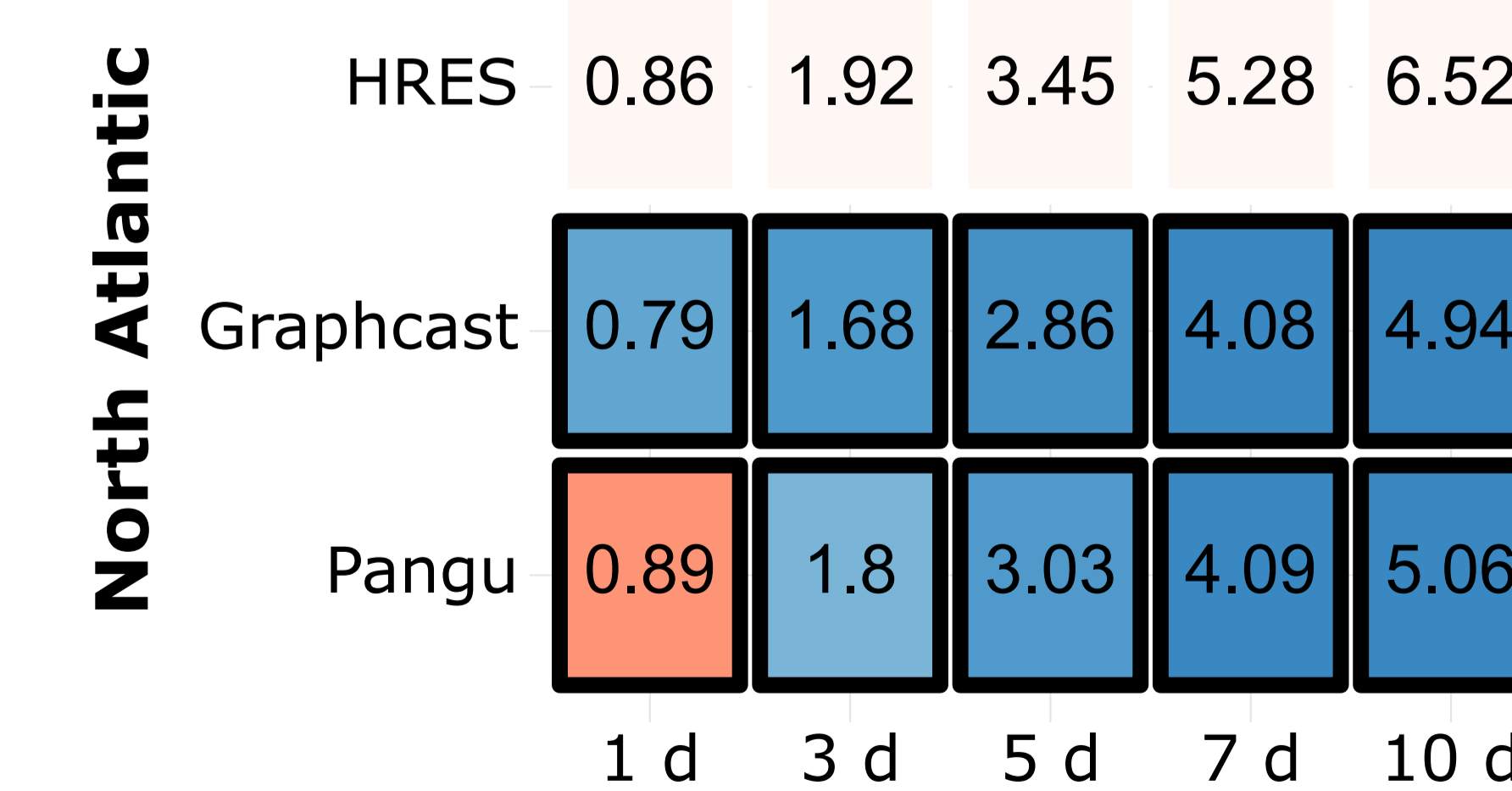
North Atlantic



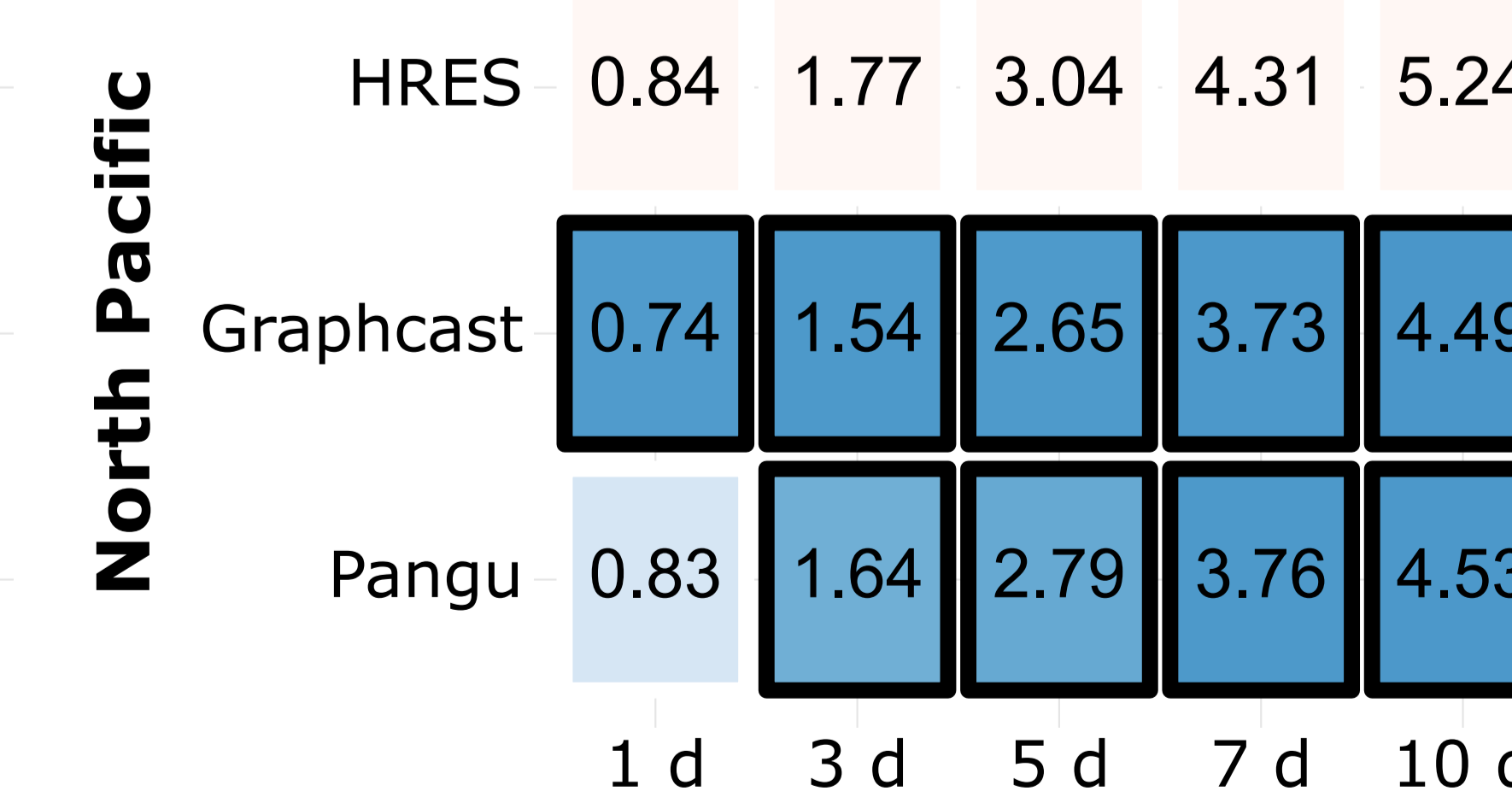
North Pacific



North Atlantic



North Pacific



East Asia

