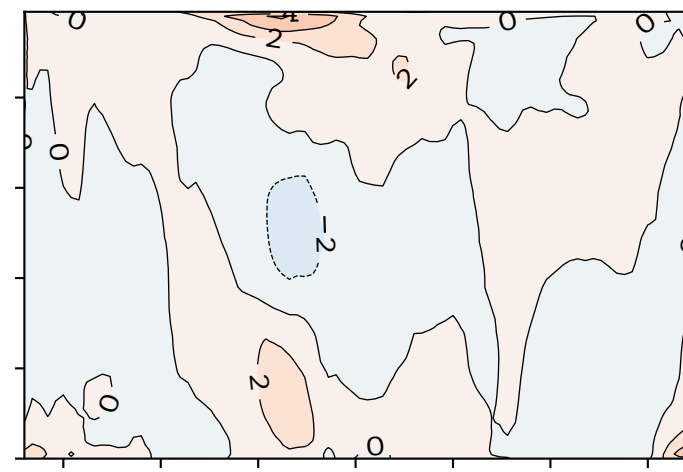
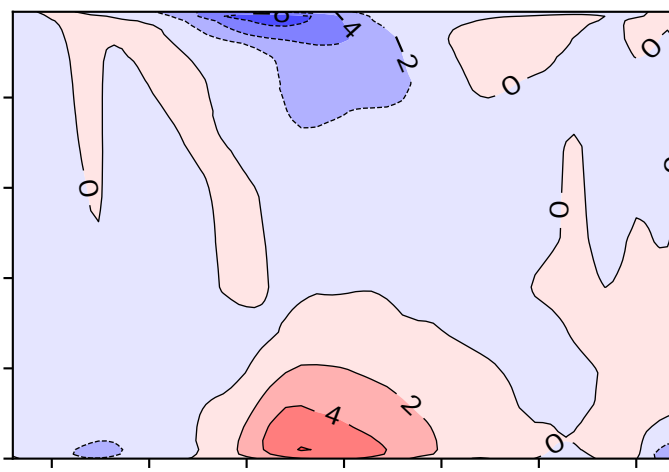
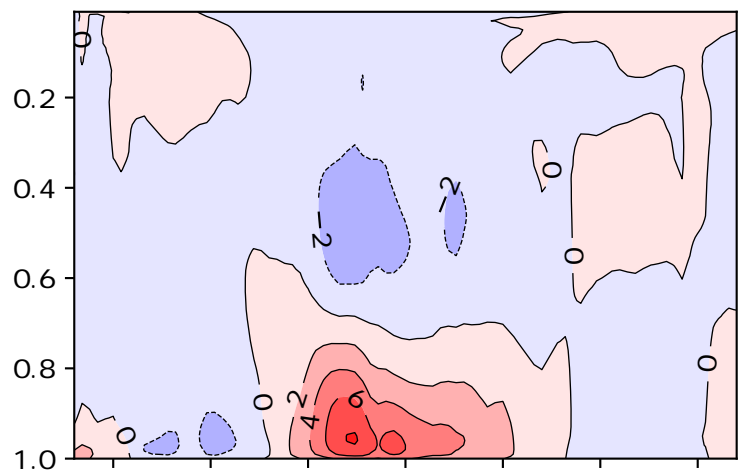


Meridional winds

UMRA, month 3

PCM, month 3

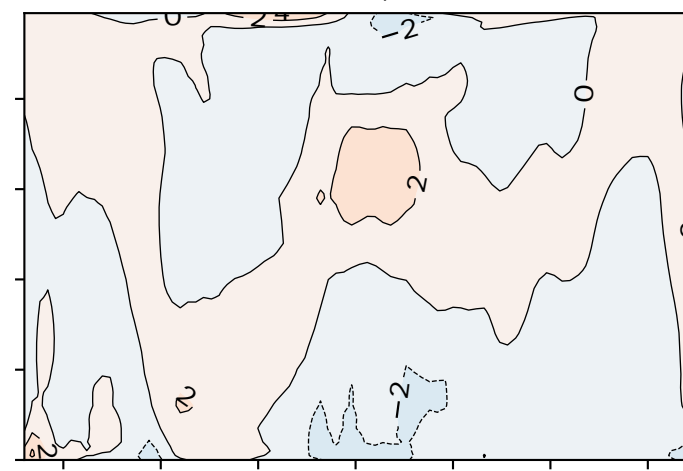
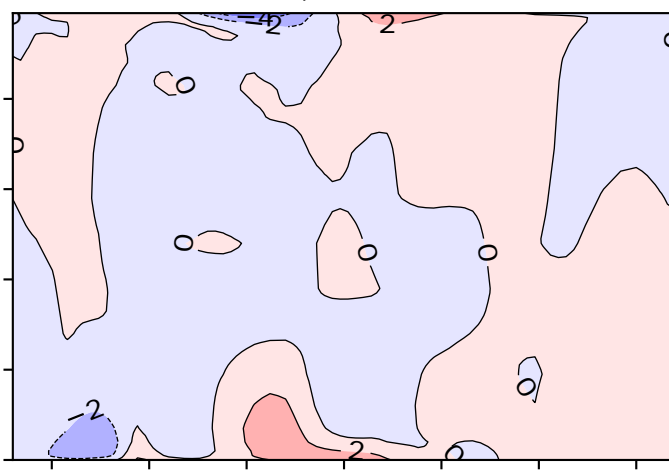
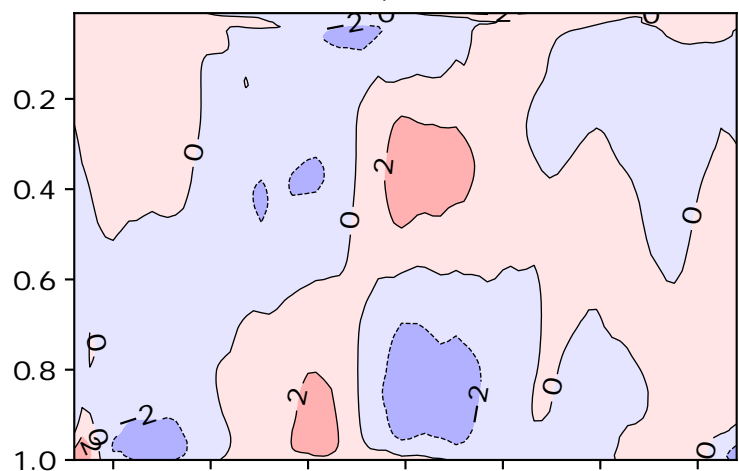
UMRA - PCM, month 3



UMRA, month 6

PCM, month 6

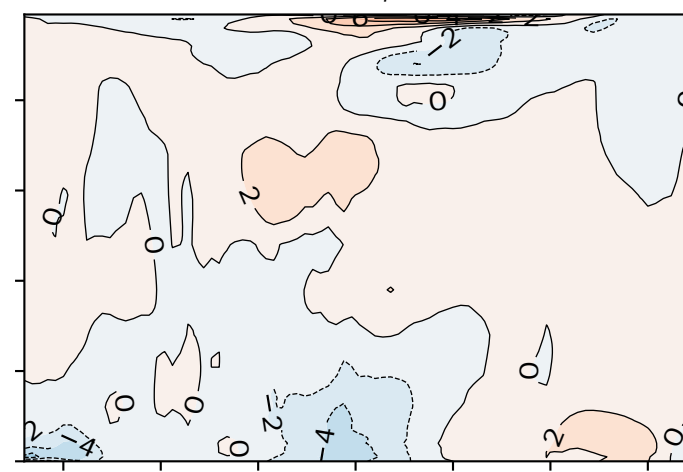
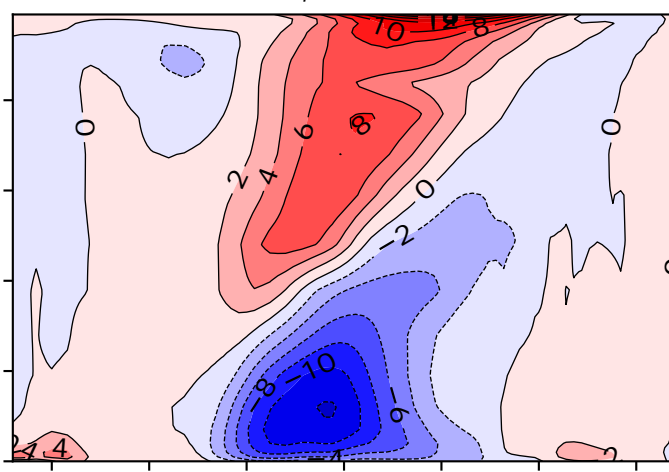
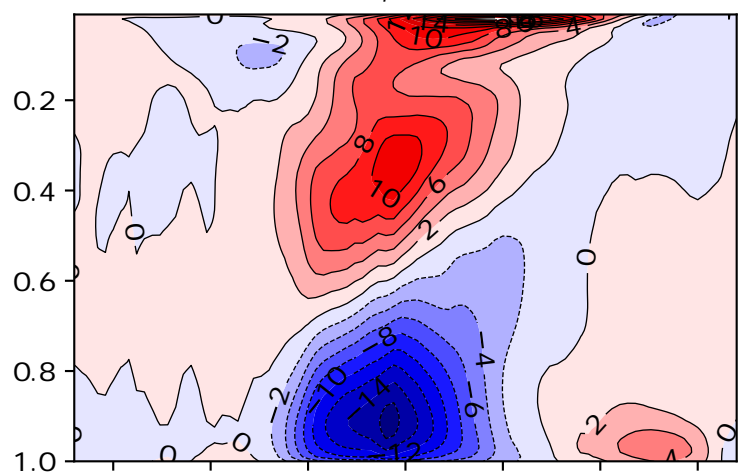
UMRA - PCM, month 6



UMRA, month 9

PCM, month 9

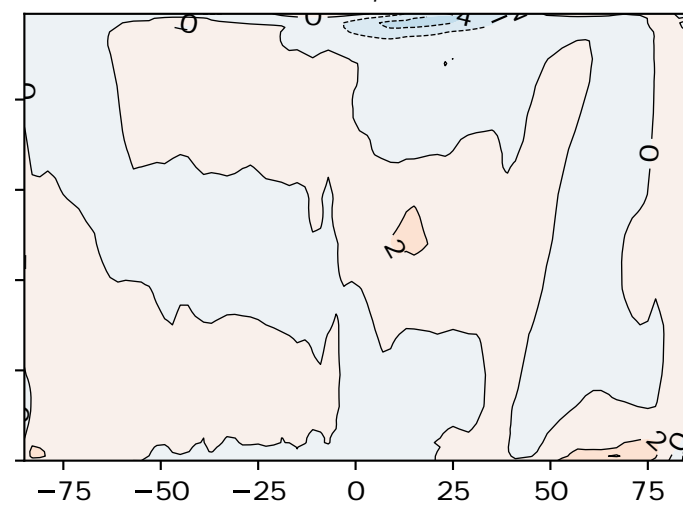
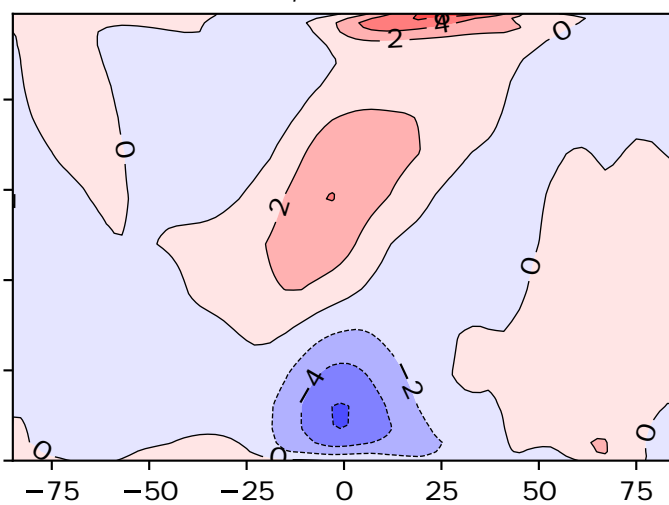
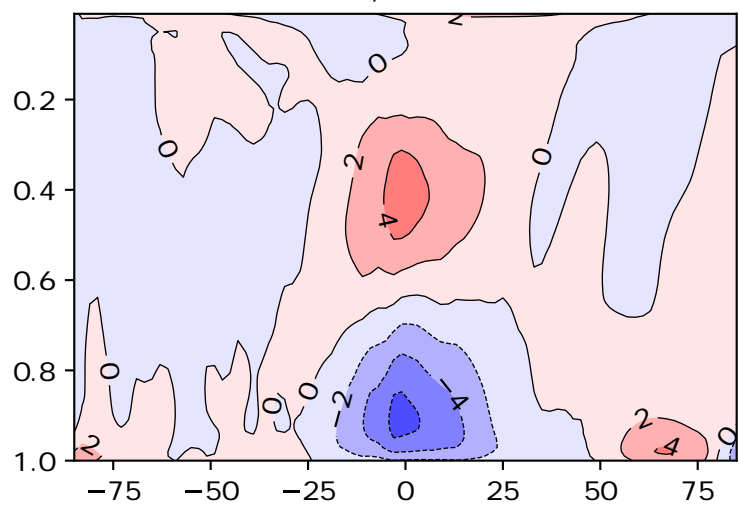
UMRA - PCM, month 9



UMRA, month 12

PCM, month 12

UMRA - PCM, month 12



Latitude (°)

σ height ($\sigma = p/p_s$)