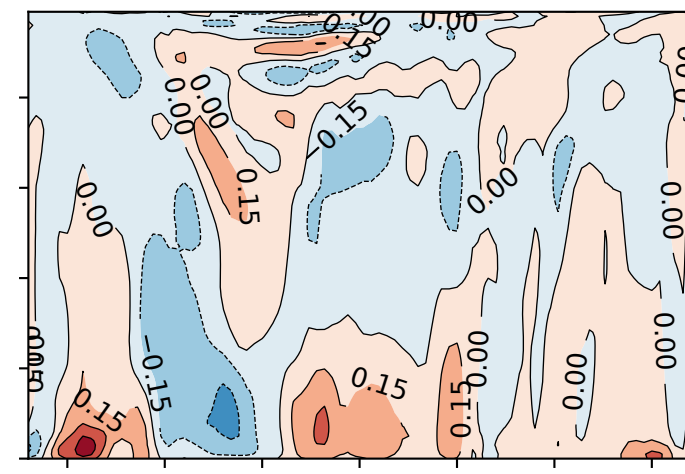
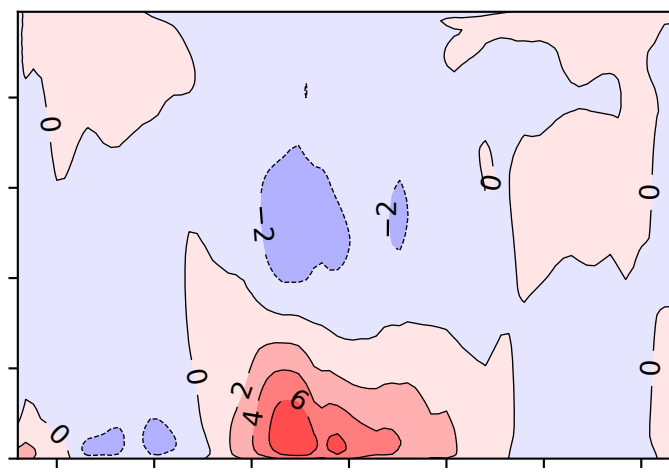
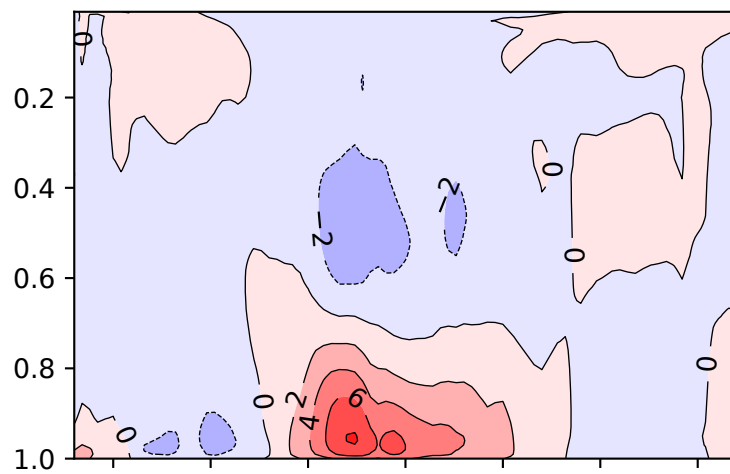


# Meridional winds

## UM RA, month 3

## UM RI, month 3

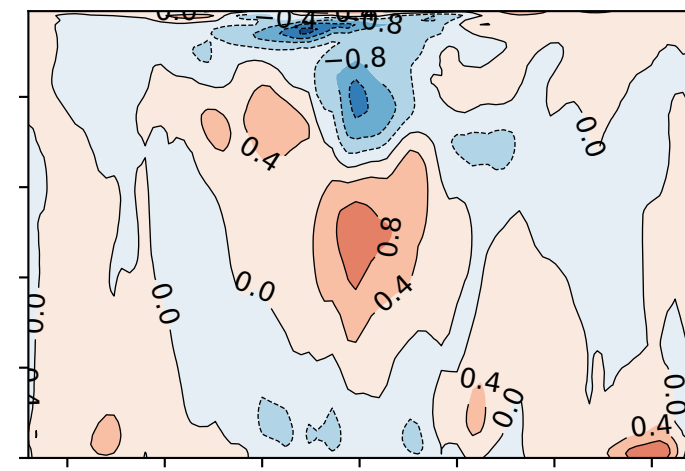
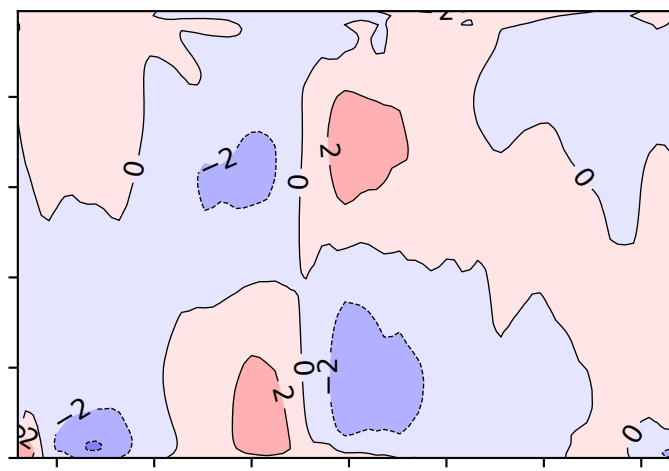
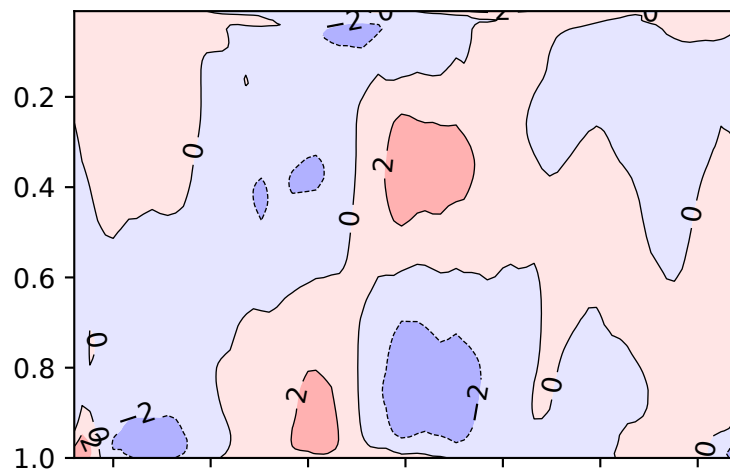
## UM RA - UM RI, month 3



## UM RA, month 6

## UM RI, month 6

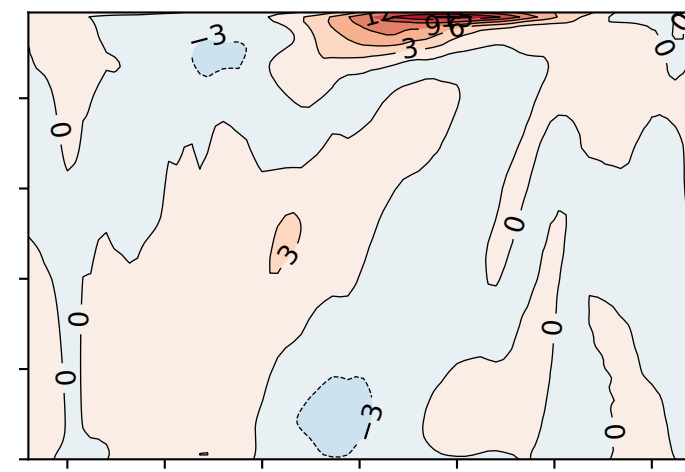
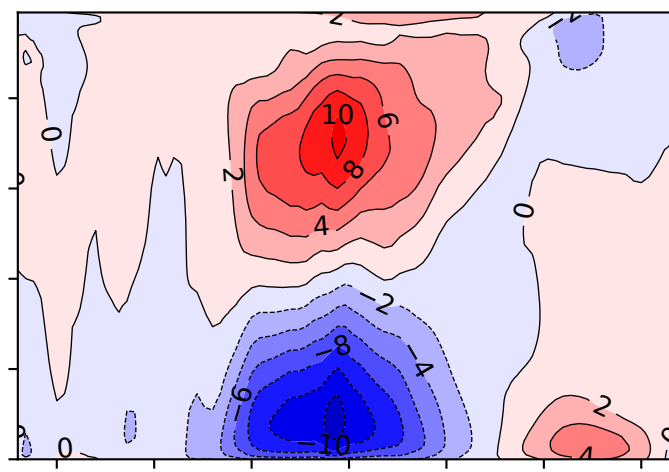
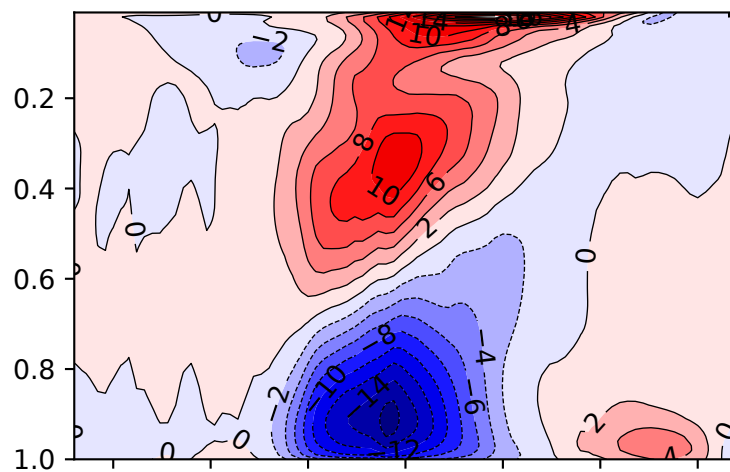
## UM RA - UM RI, month 6



## UM RA, month 9

## UM RI, month 9

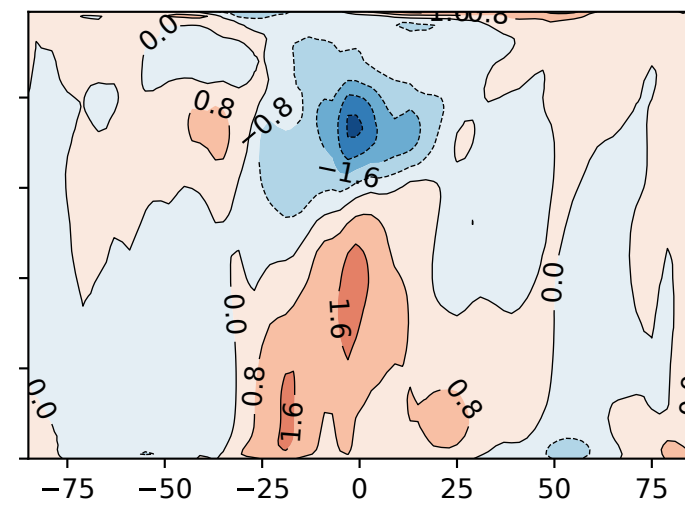
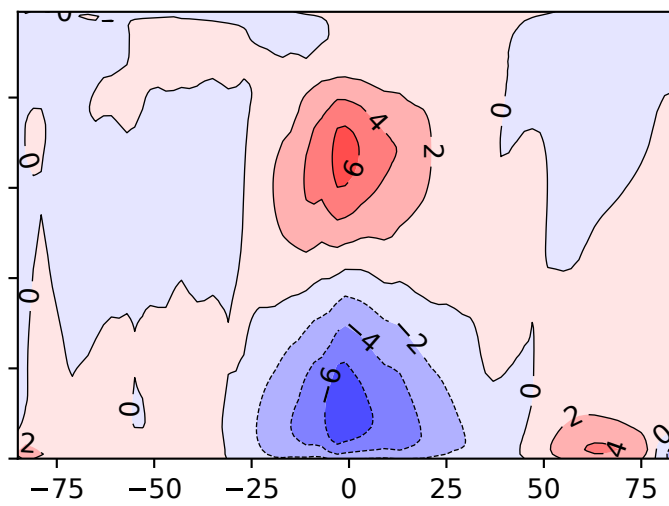
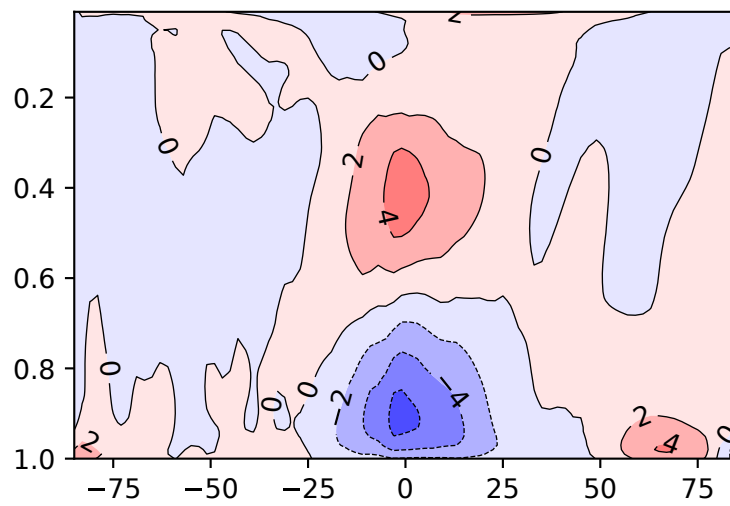
## UM RA - UM RI, month 9



## UM RA, month 12

## UM RI, month 12

## UM RA - UM RI, month 12



Latitude (°)

$\sigma$  height ( $\sigma = p/p_s$ )