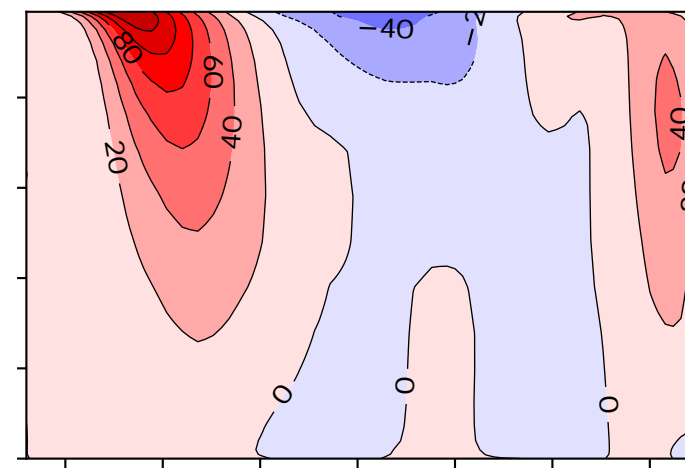
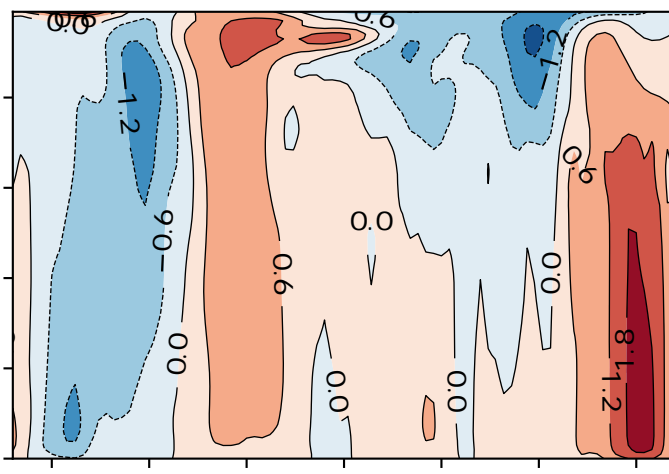
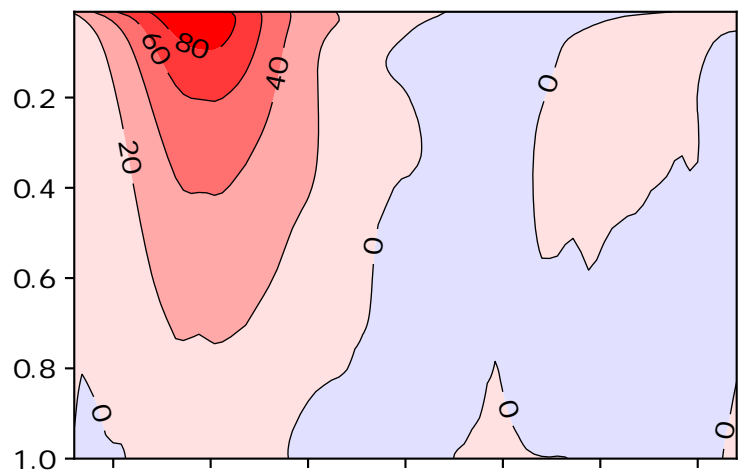


Zonal winds

UMRA, month 3

UMRA - UMRI, month 3

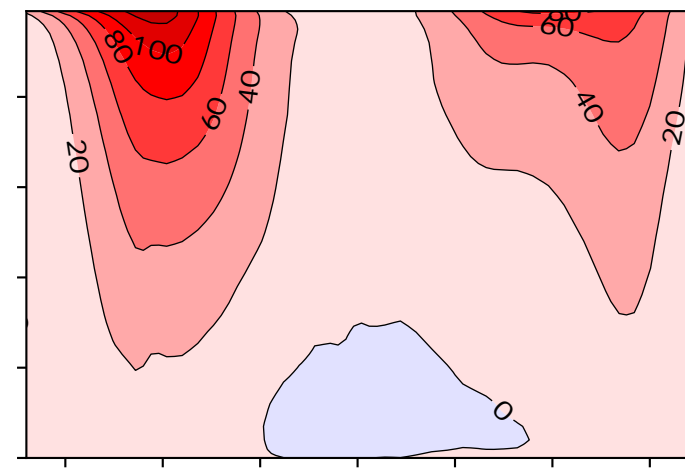
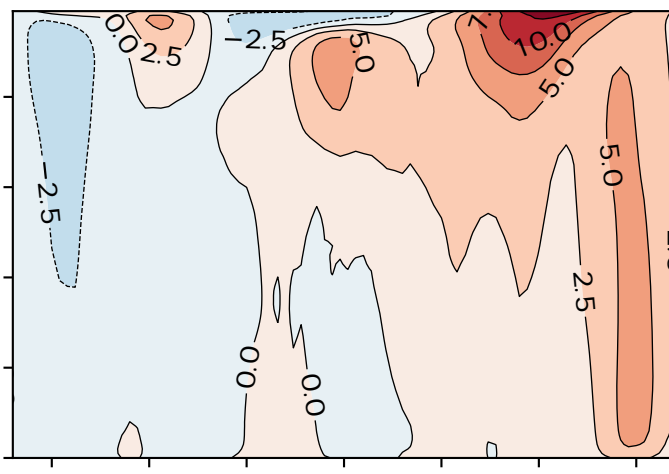
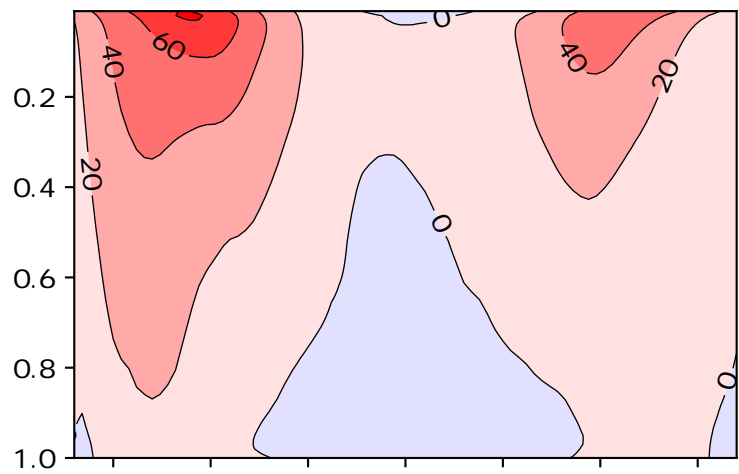
PCM, month 3



UMRA, month 6

UMRA - UMRI, month 6

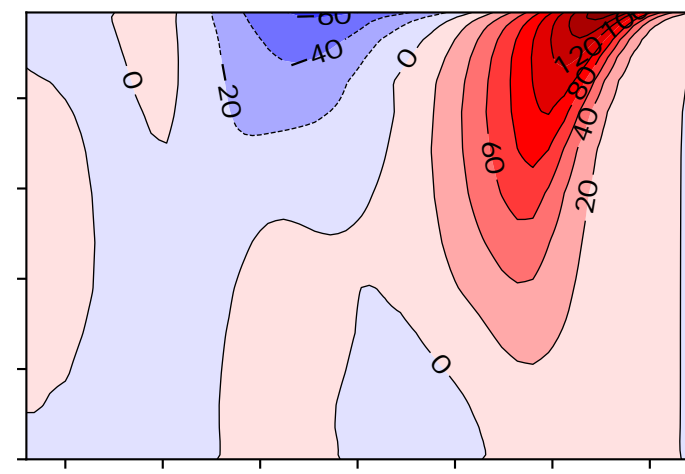
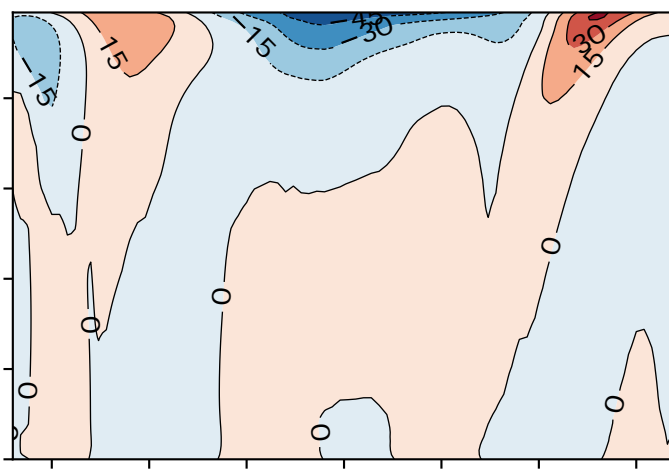
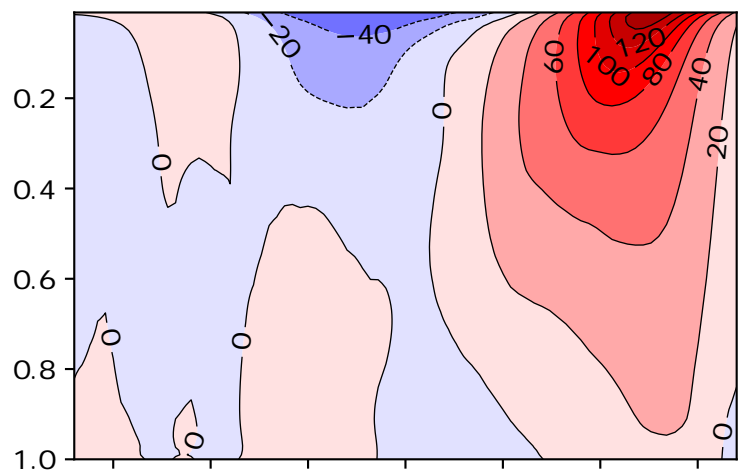
PCM, month 6



UMRA, month 9

UMRA - UMRI, month 9

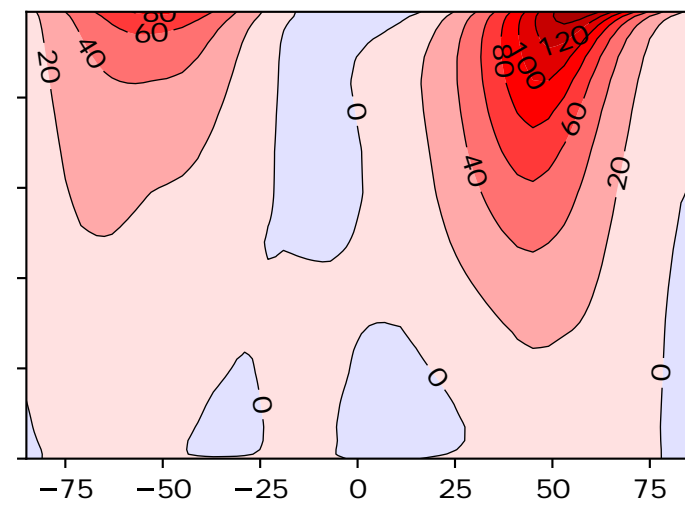
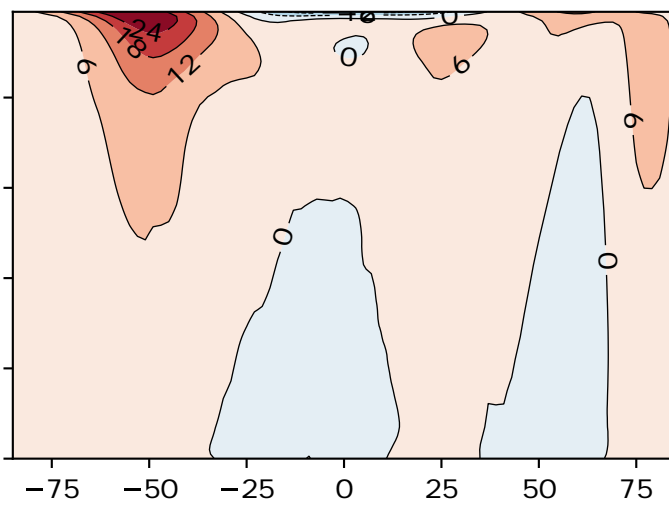
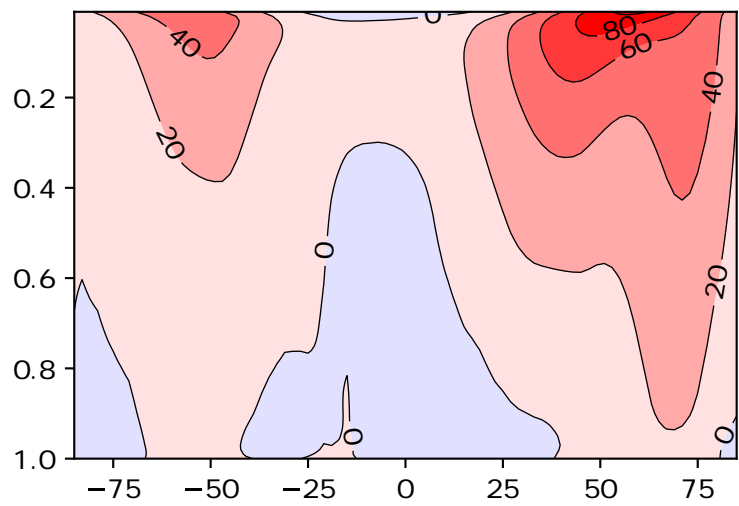
PCM, month 9



UMRA, month 12

UMRA - UMRI, month 12

PCM, month 12



Latitude (°)

σ height ($\sigma = p/p_s$)