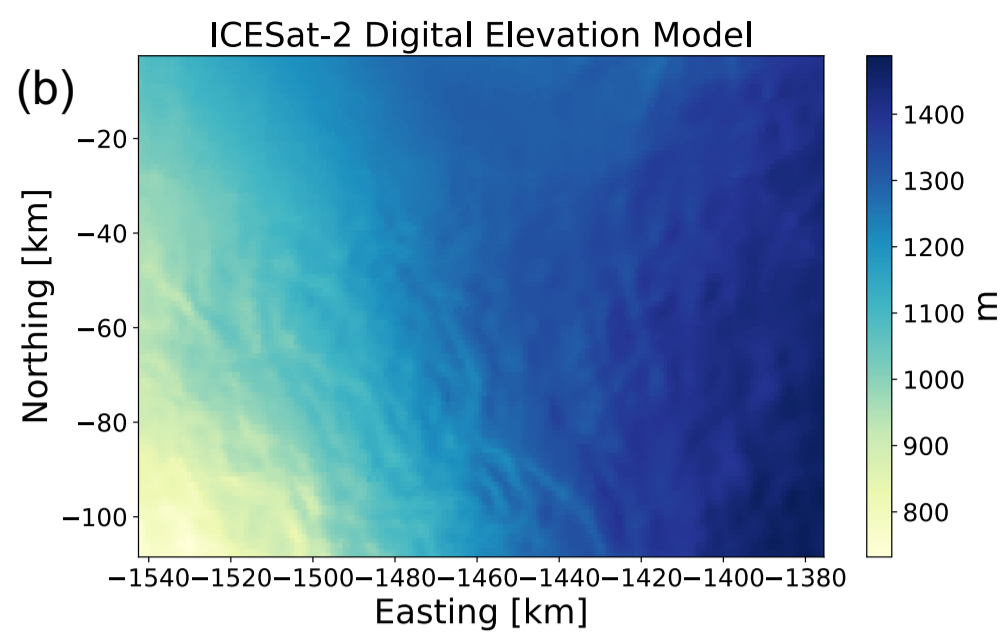
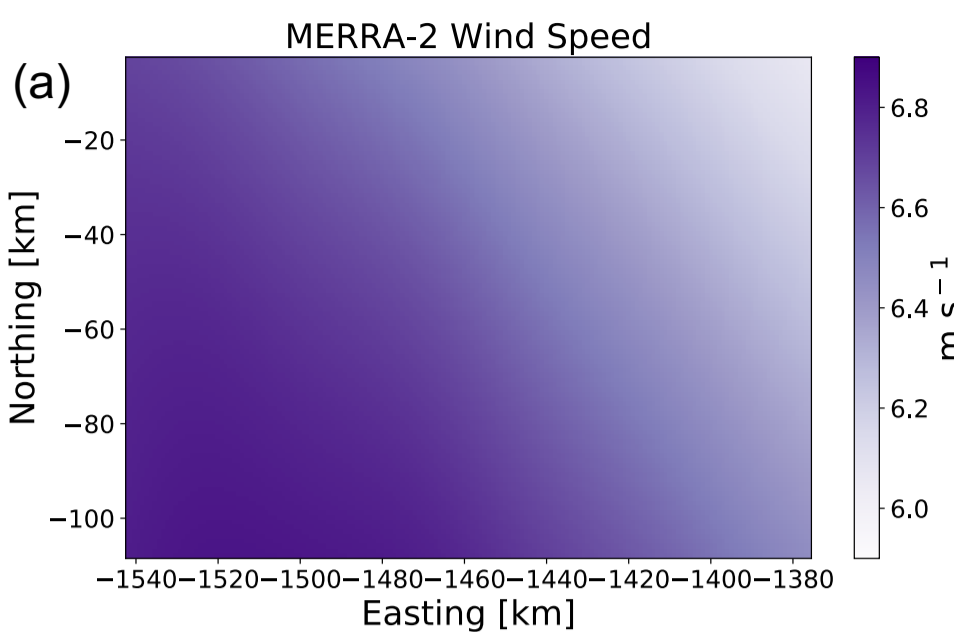
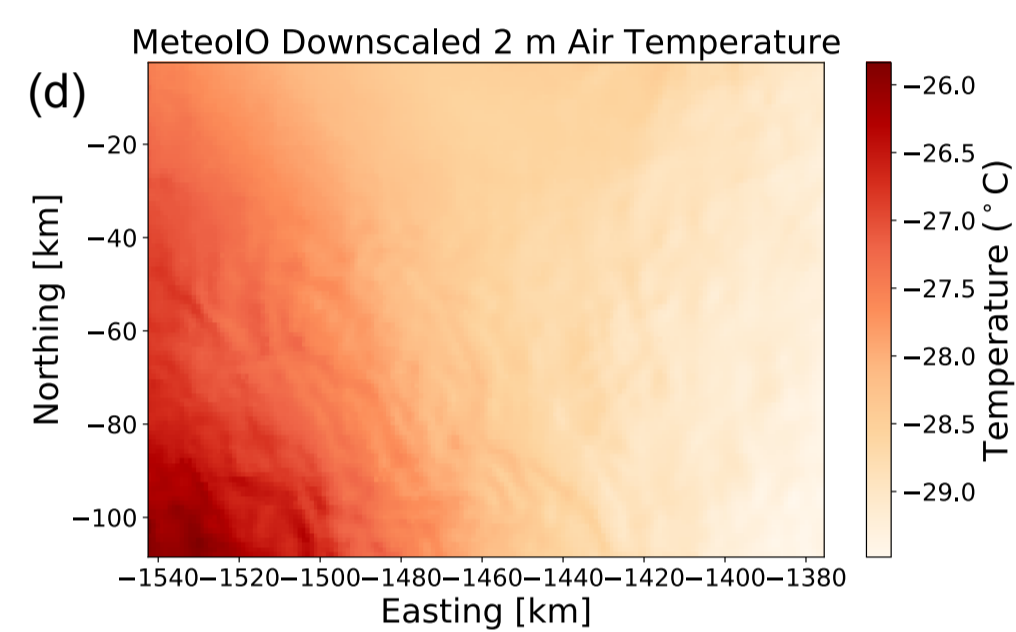
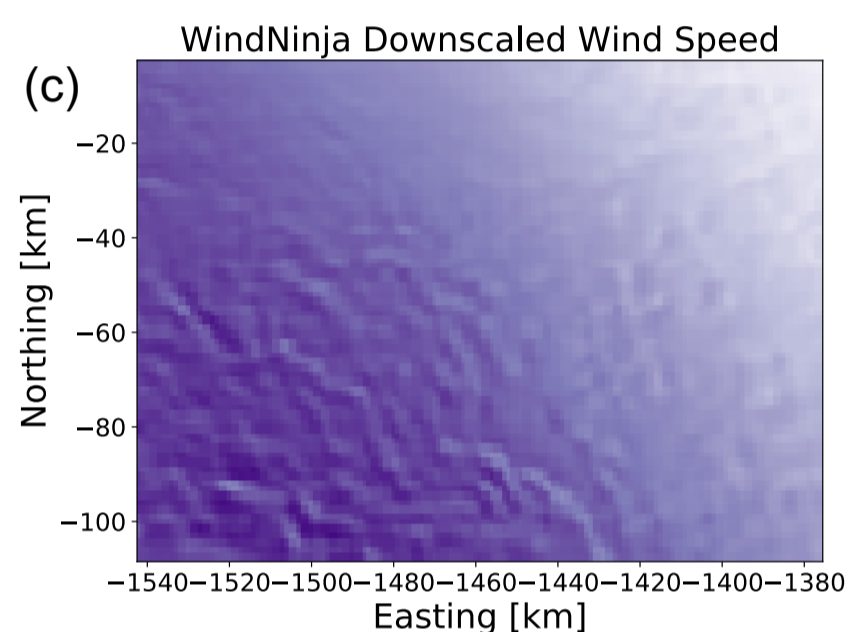


**MERRA-2:  
Meteorological  
forcing fields**

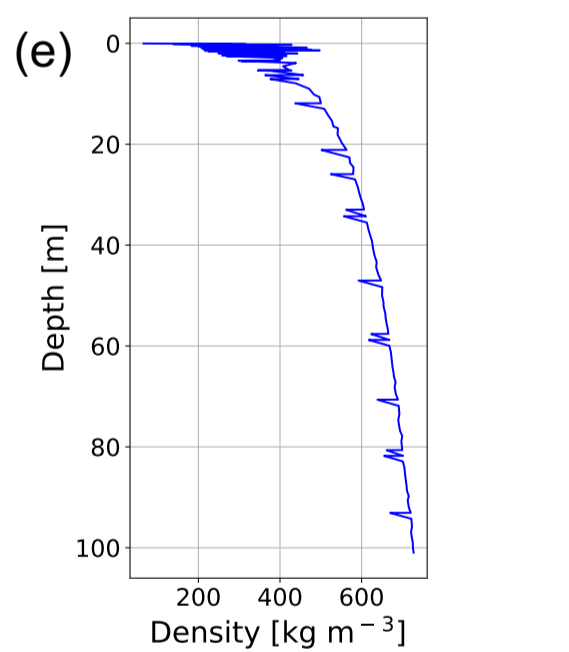
**ICESat-2: Digital  
Elevation Model**



**MeteoIO and WindNinja:  
Meteorological  
downscaling**



**SNOWPACK: 1-D snow  
and firn modeling**



**Alpine3D: Horizontal  
mass transport**

