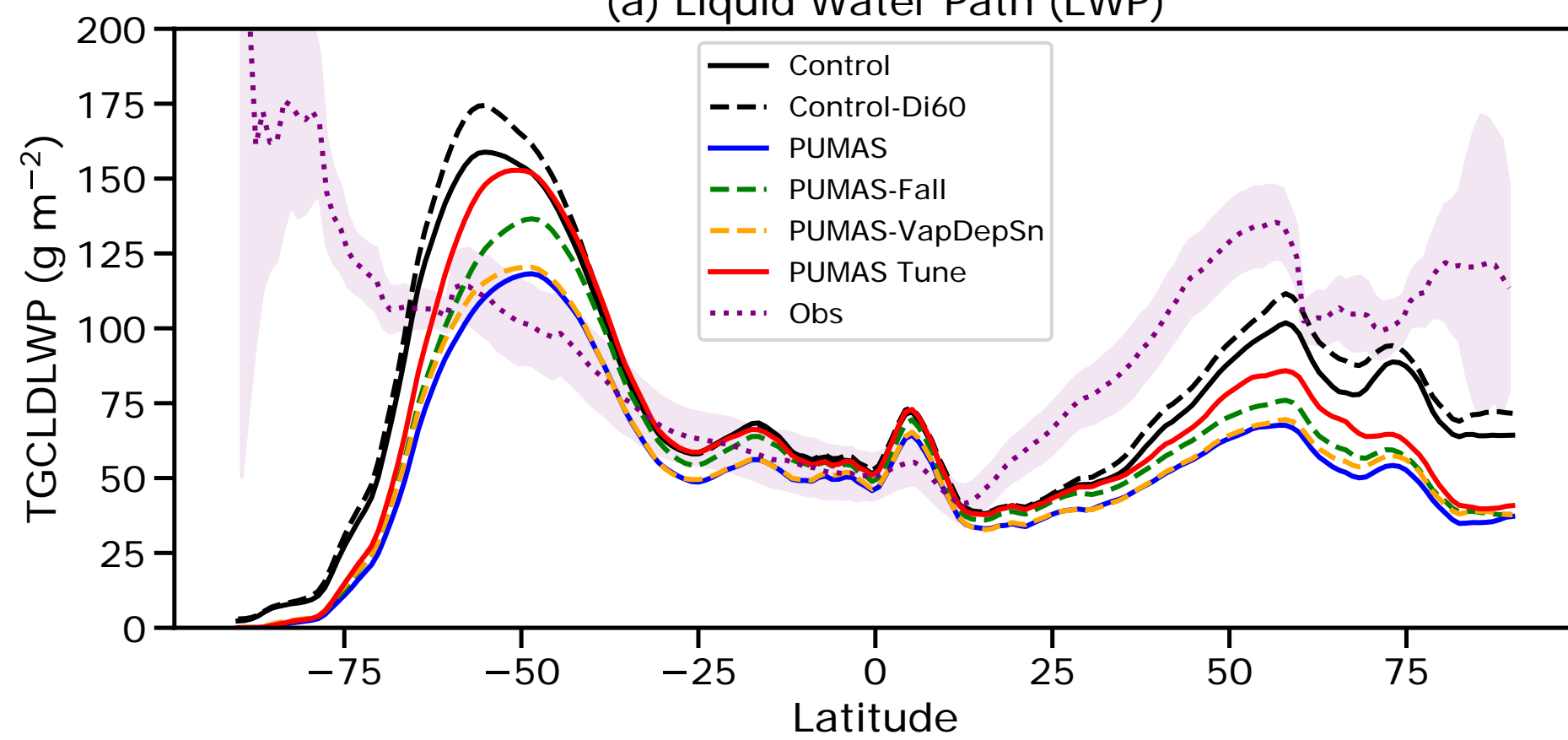
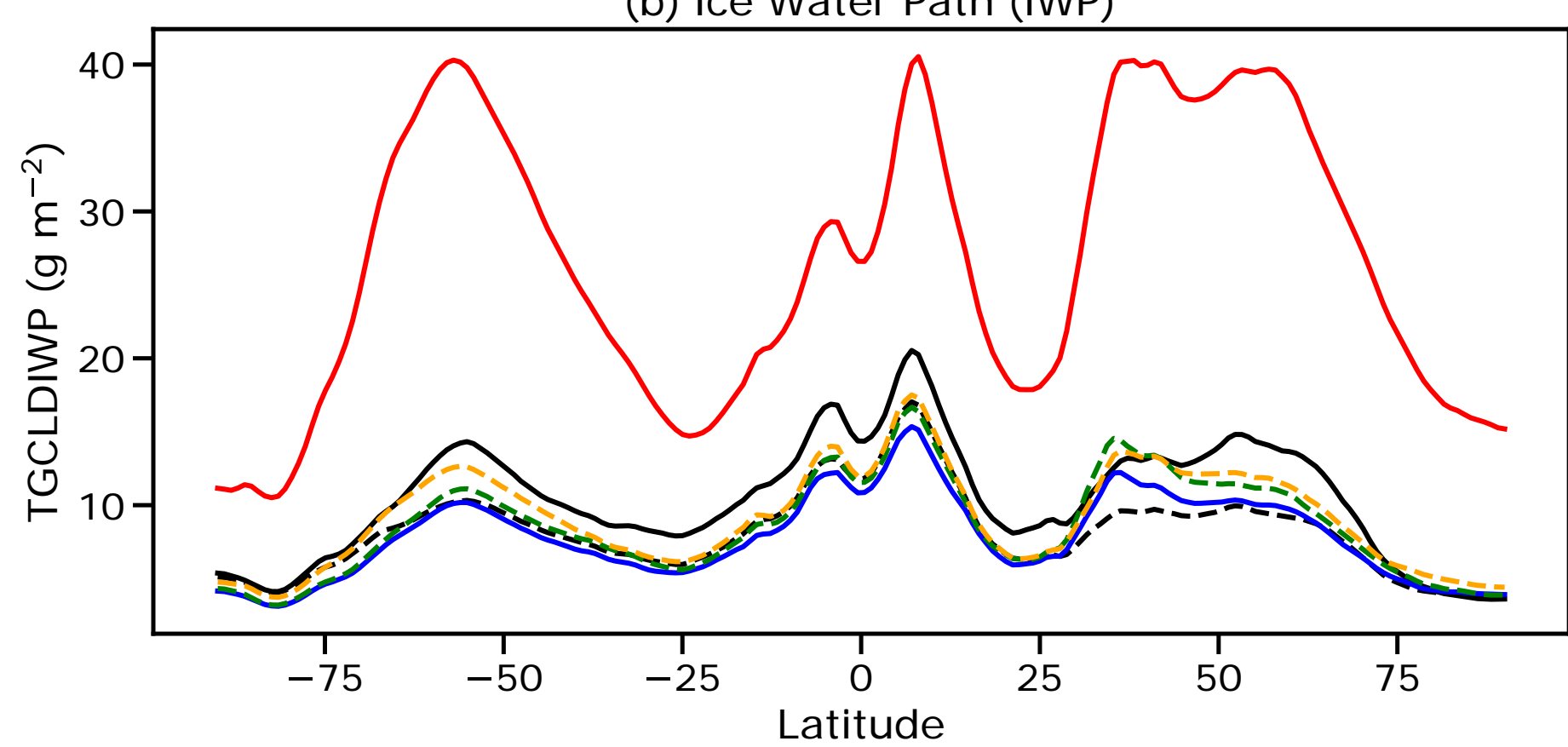


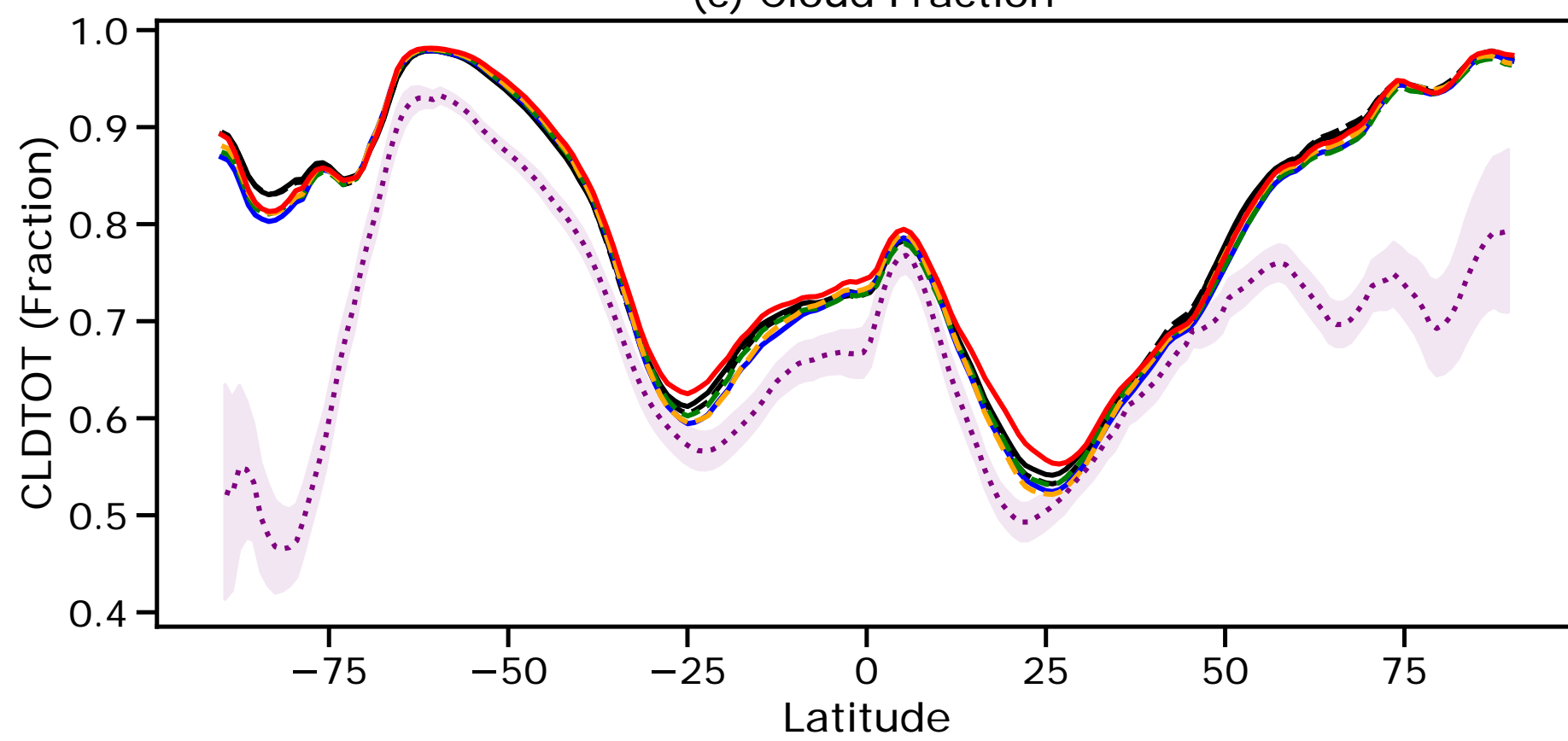
(a) Liquid Water Path (LWP)



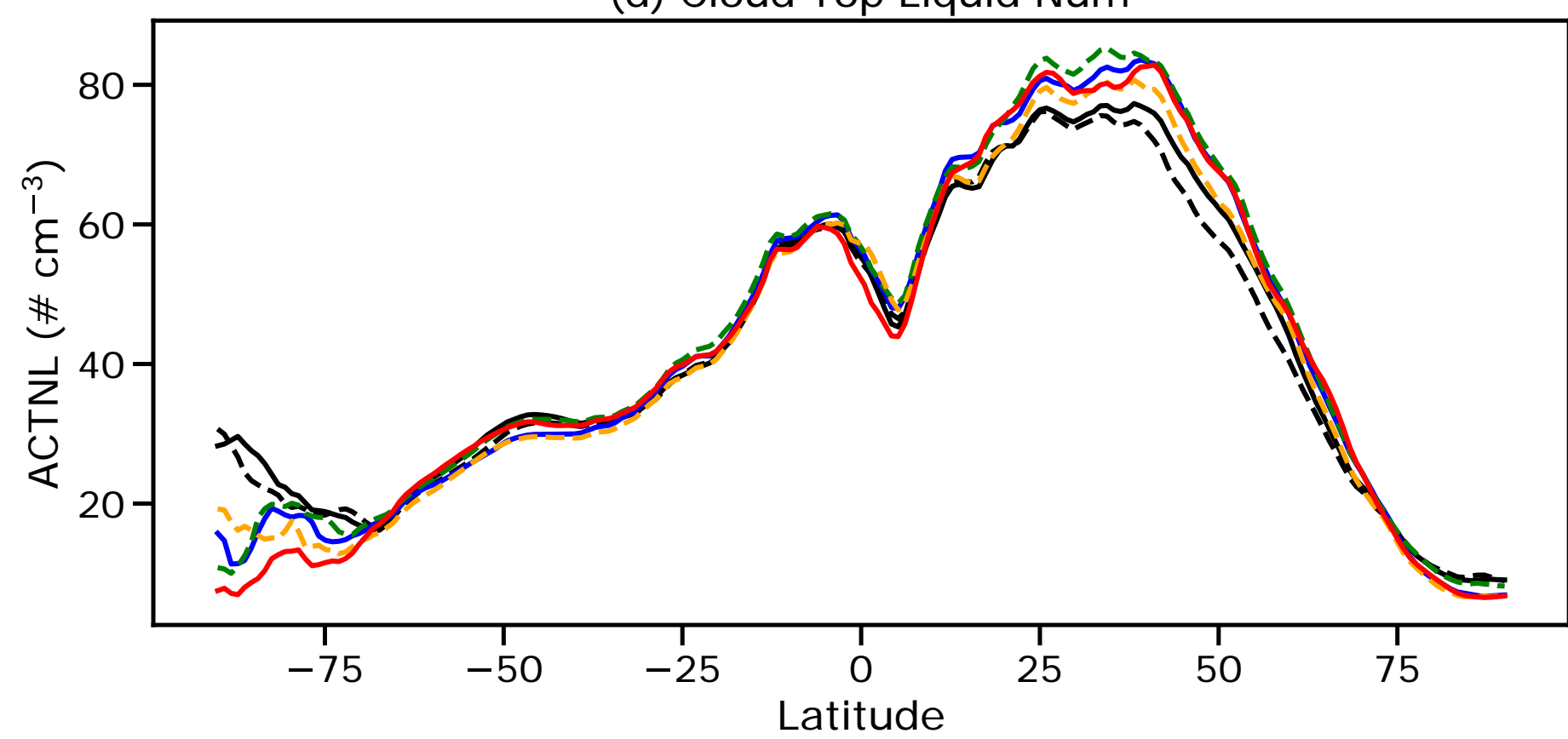
(b) Ice Water Path (IWP)



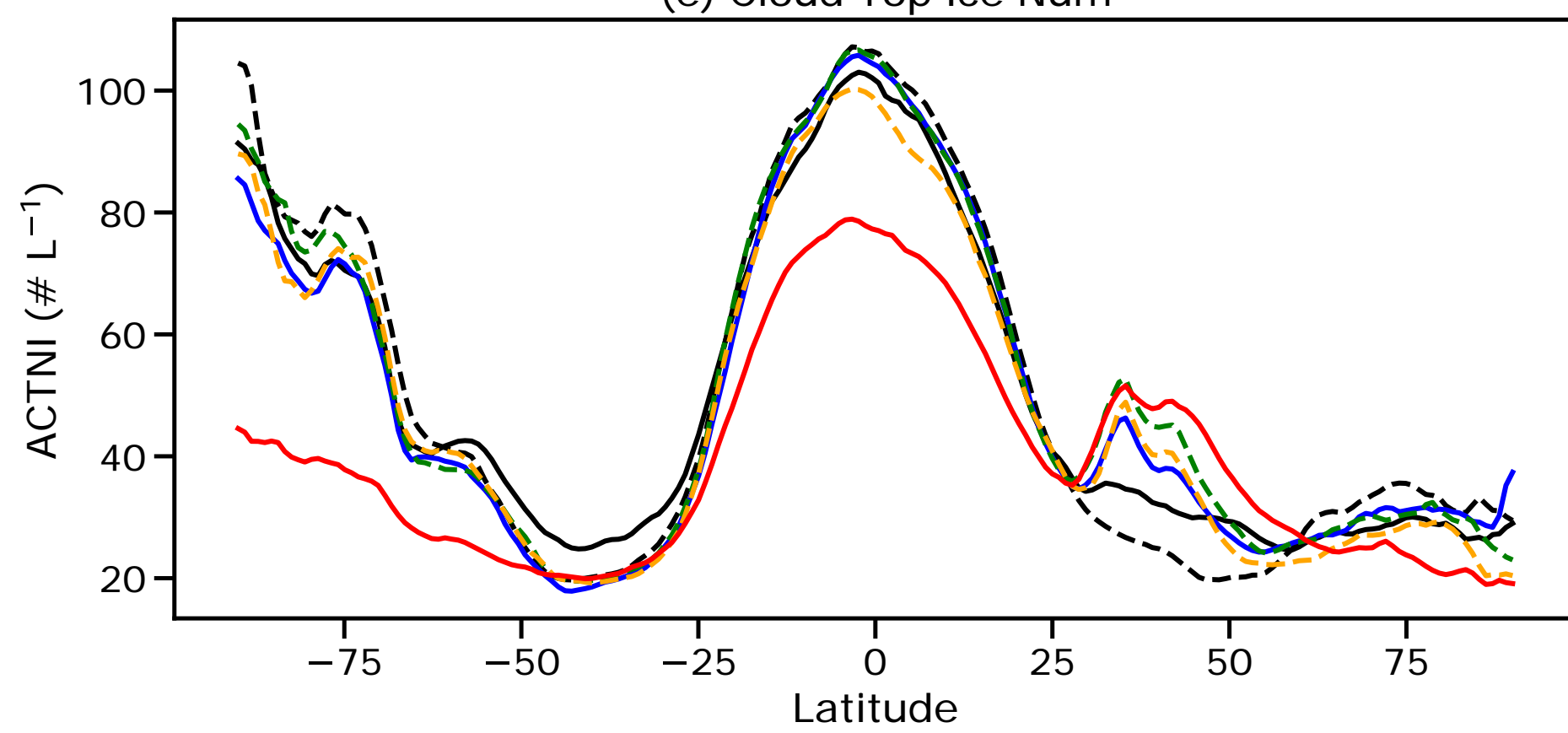
(c) Cloud Fraction



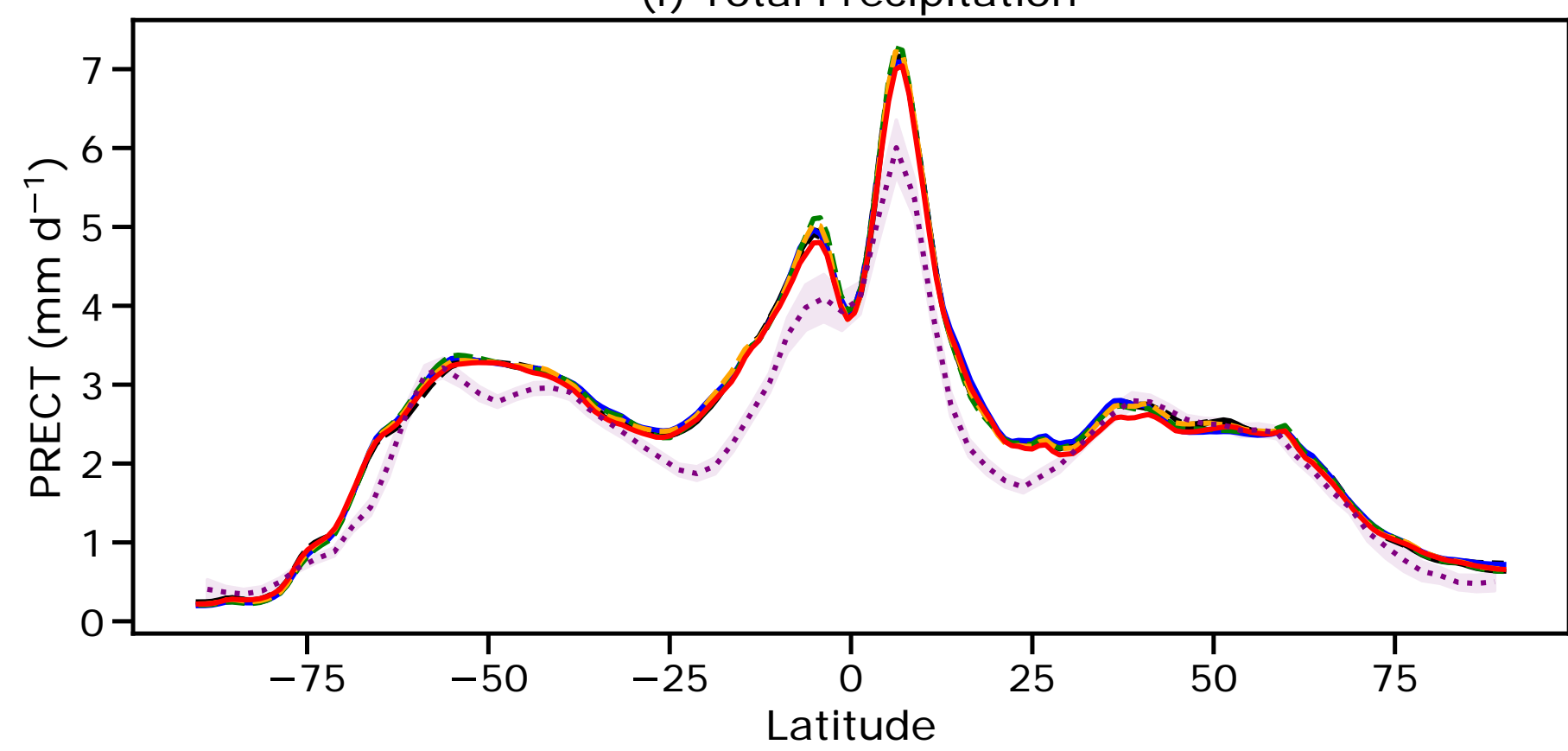
(d) Cloud Top Liquid Num



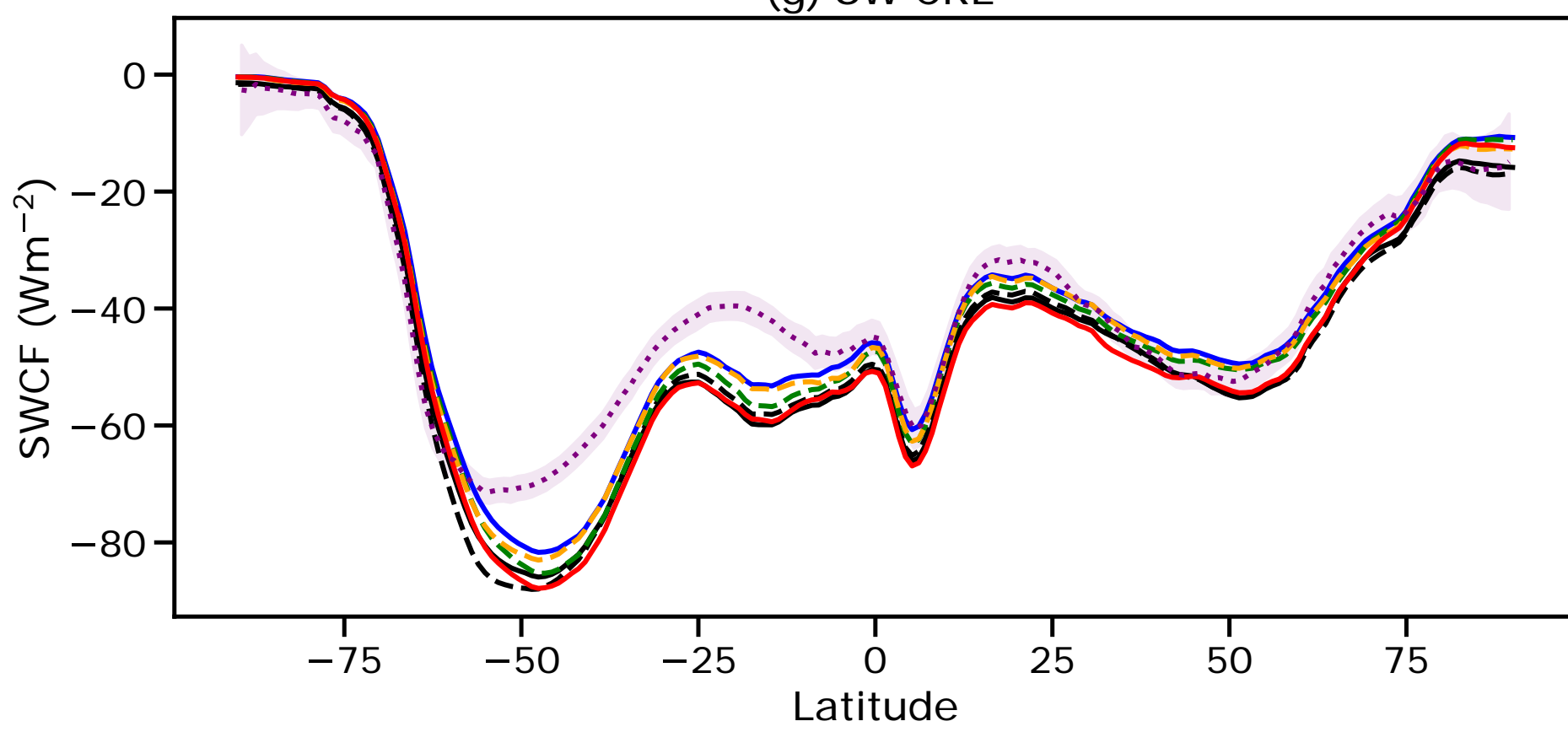
(e) Cloud Top Ice Num



(f) Total Precipitation



(g) SW CRE



(h) LW CRE

