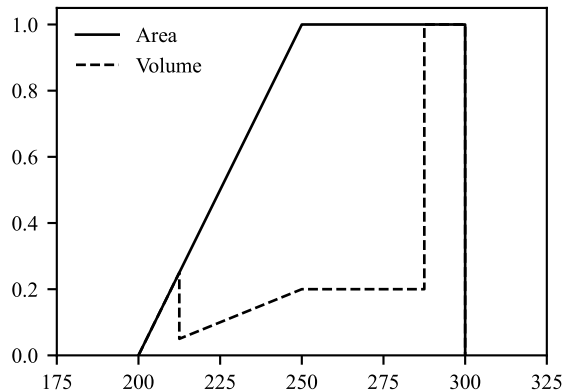
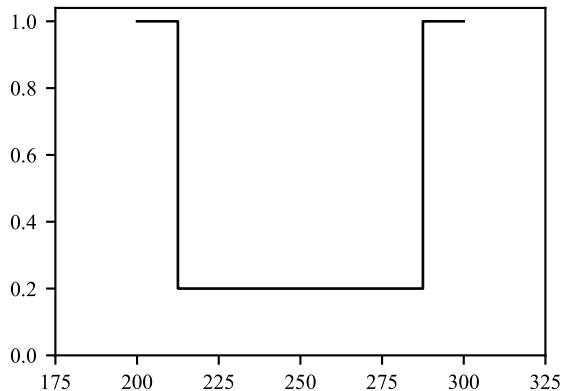


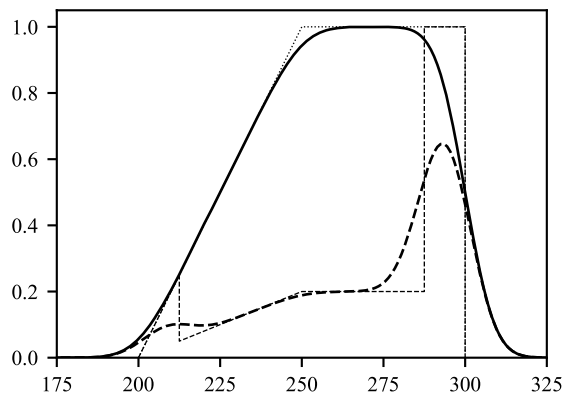
(a) No remapping: ice area, volume



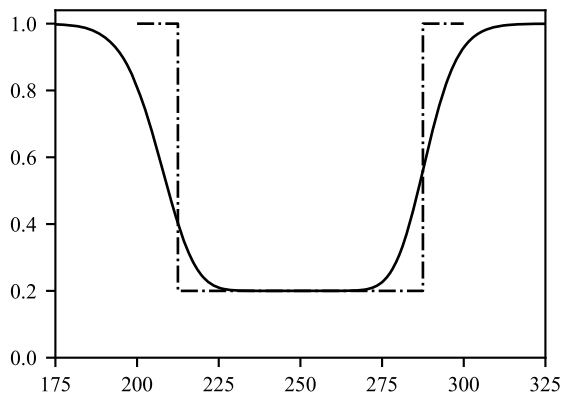
(b) No remapping: ice thickness



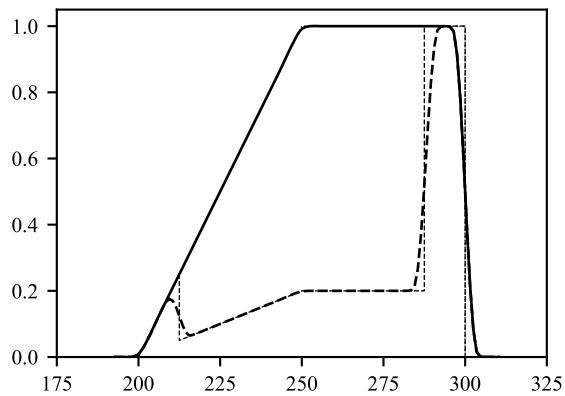
(c) Low order: ice area, volume



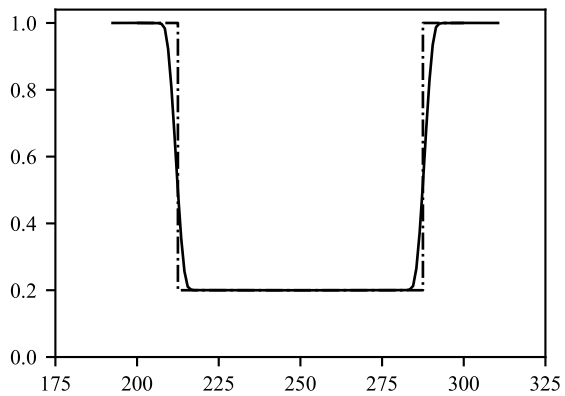
(d) Low order: ice thickness



(e) Higher order: ice area, volume



(f) Higher order: ice thickness



x (km)

x (km)