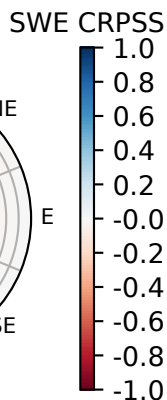
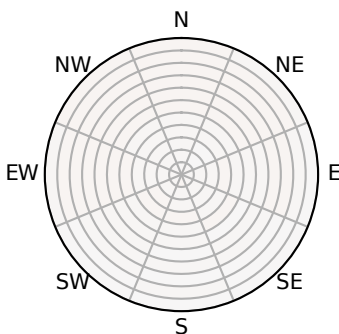
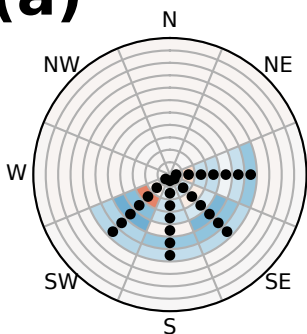
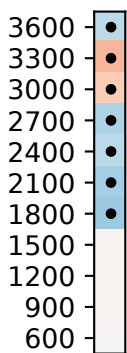


(a)

rlocal



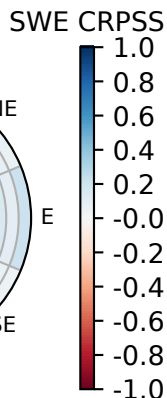
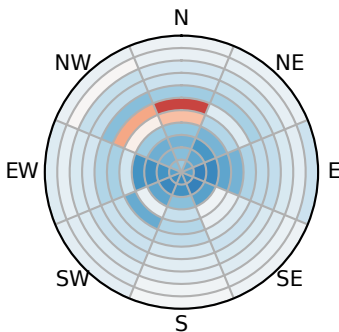
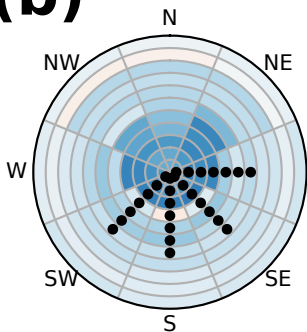
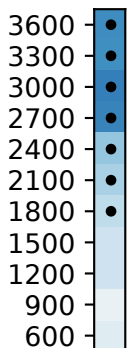
flat

20° slope

40° slope

(b)

global



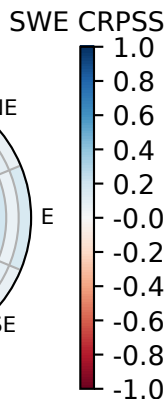
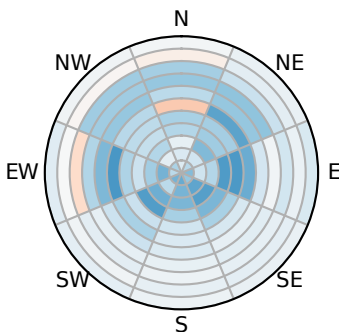
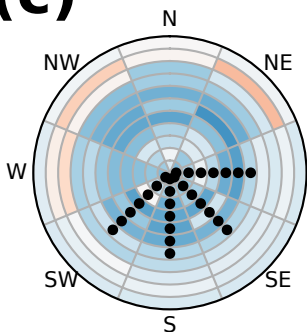
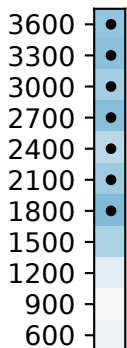
flat

20° slope

40° slope

(c)

klocal



flat

20° slope

40° slope