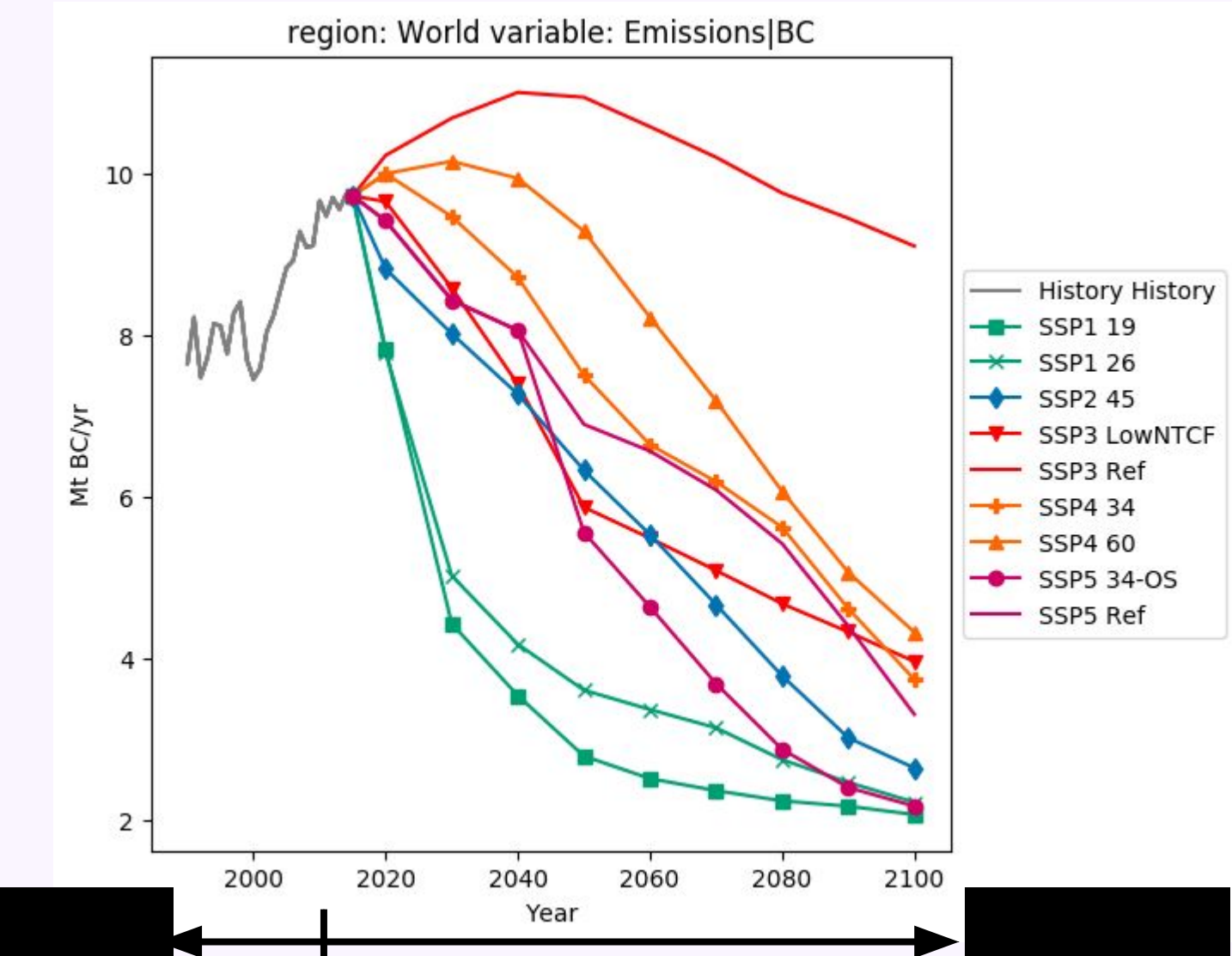
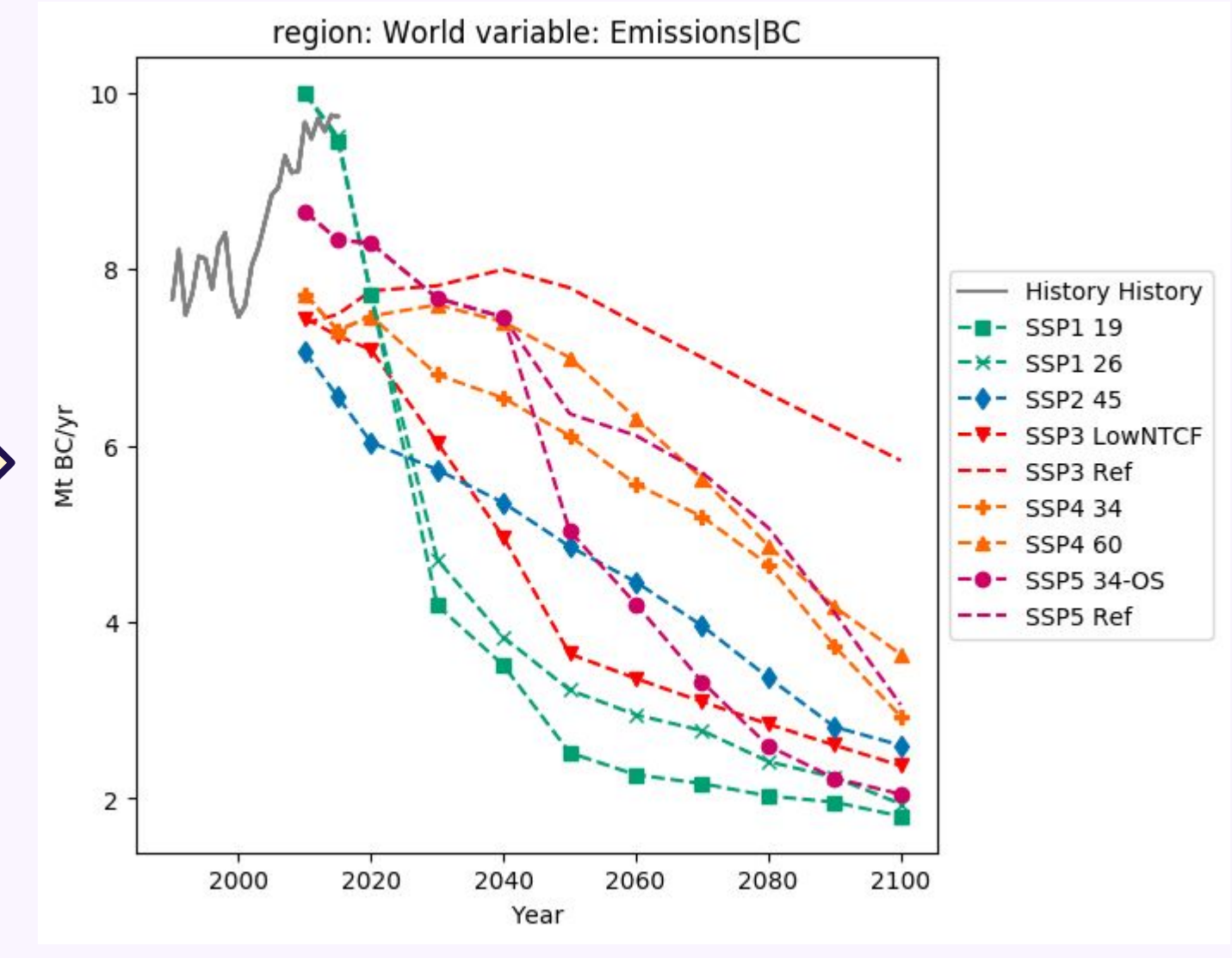


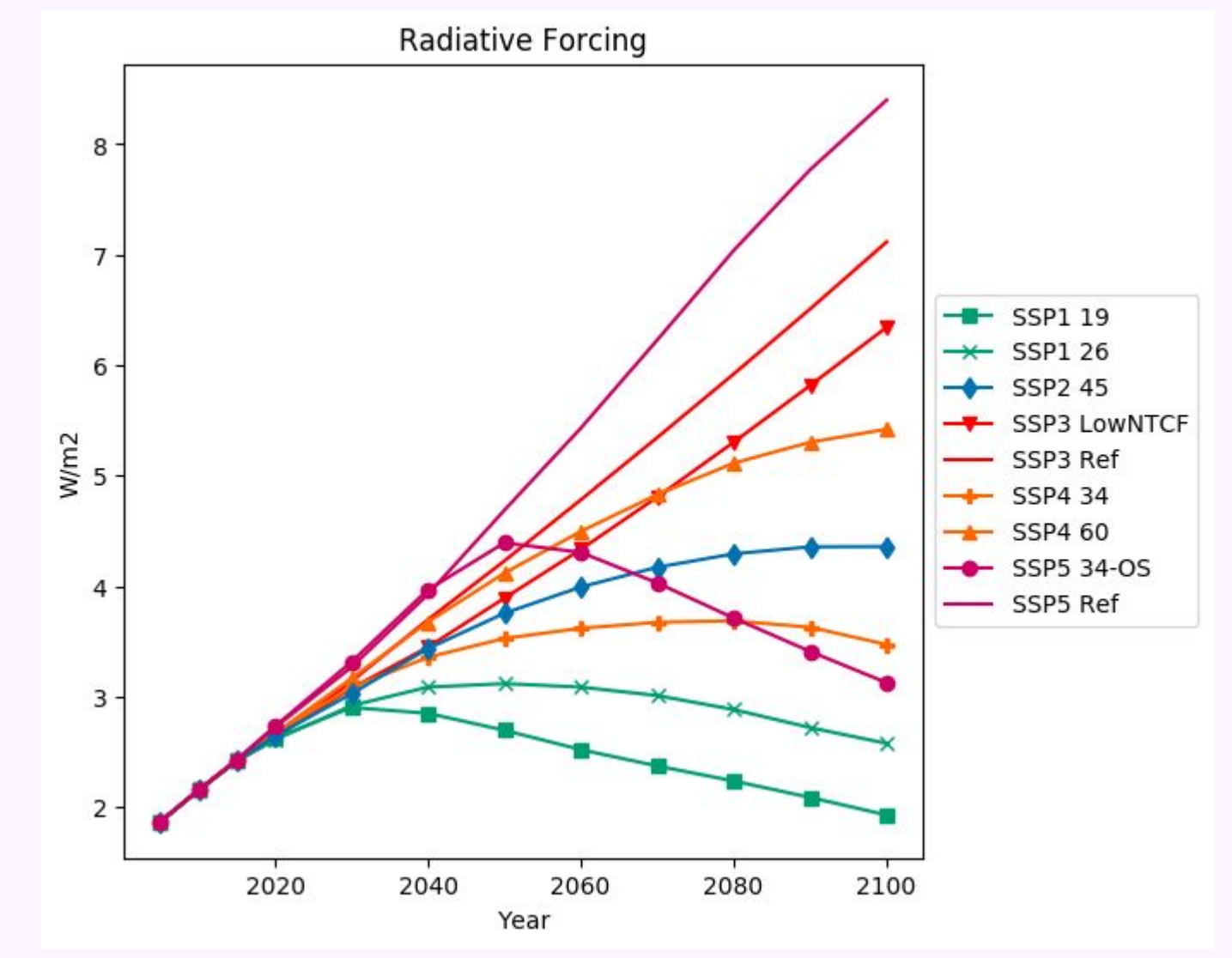
Gridded scenarios of land use and land use change
Hurtt et al., 2019

- CMIP6 MIPs**
- C⁴MIP
 - GeoMIP
 - ISMIP6
 - RFMIP
 - AerChemMIP (Low NTCF Ensemble)
 - LUMIP
 - VIACS AB
 - CORDEX
 - GeoMIP
 - DAMIP
 - DCPD

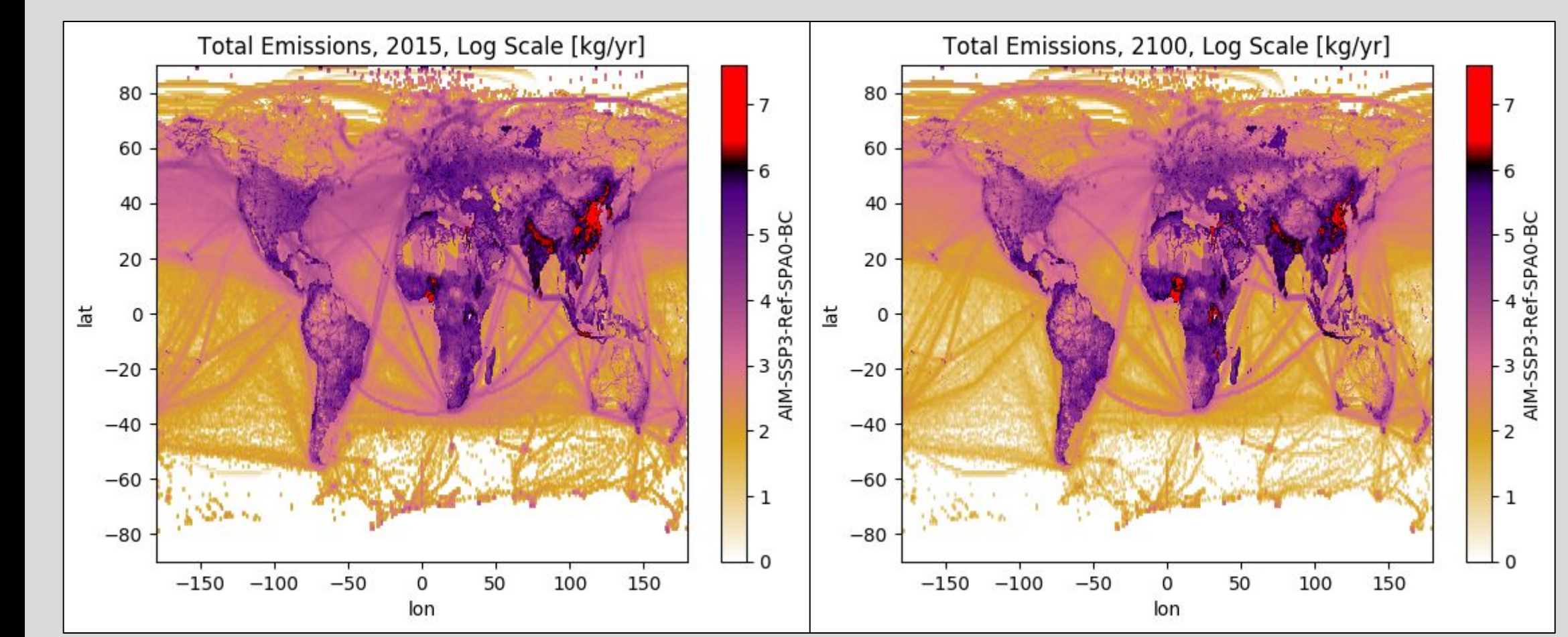
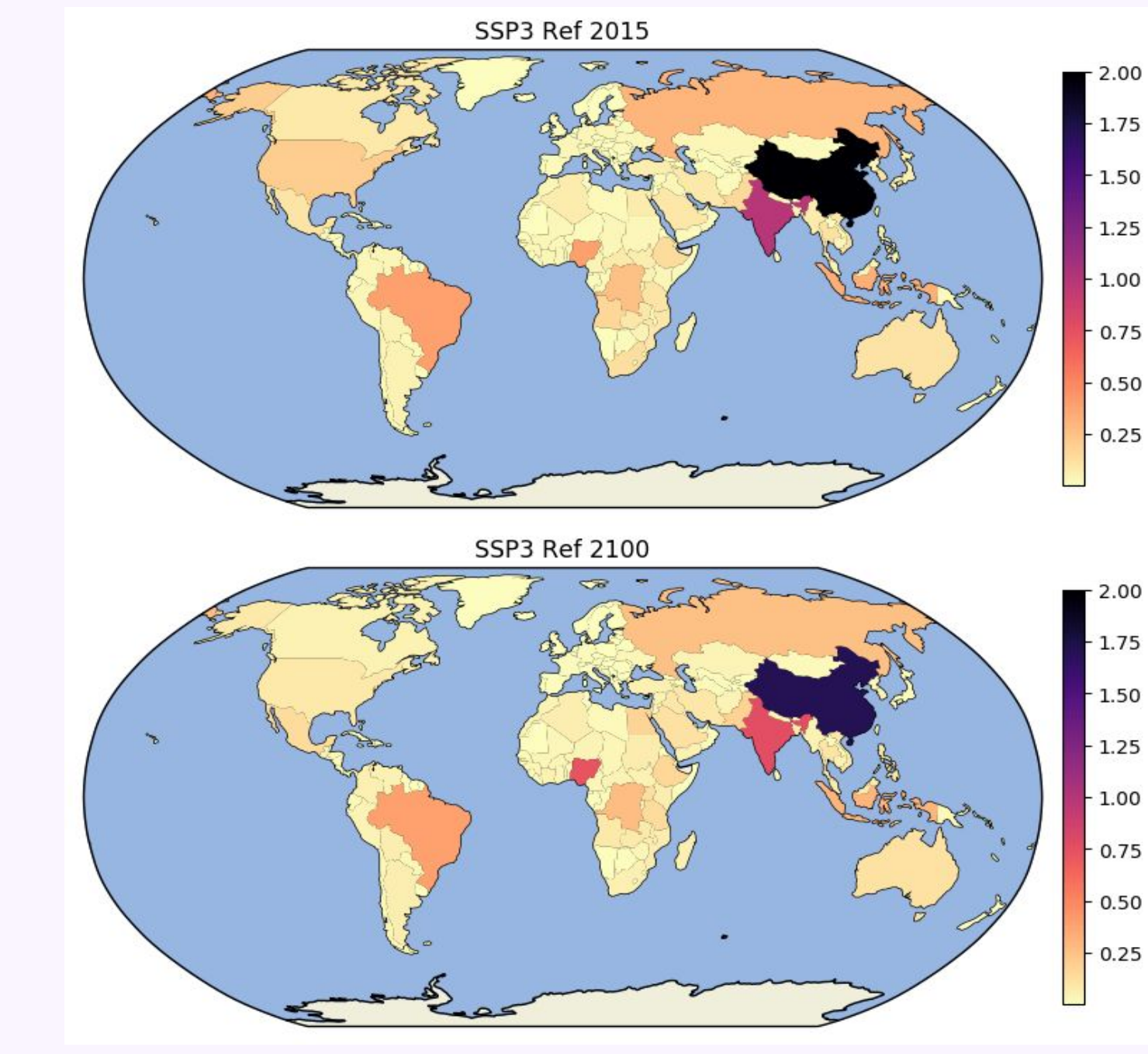


CEDS historical data
Anthropogenic Hosely et al., 2018
Land use Van Marle et al., 2017

calculated with MAGICC



countries



Additional data, e.g., VOC speciation Ozone calculations etc.